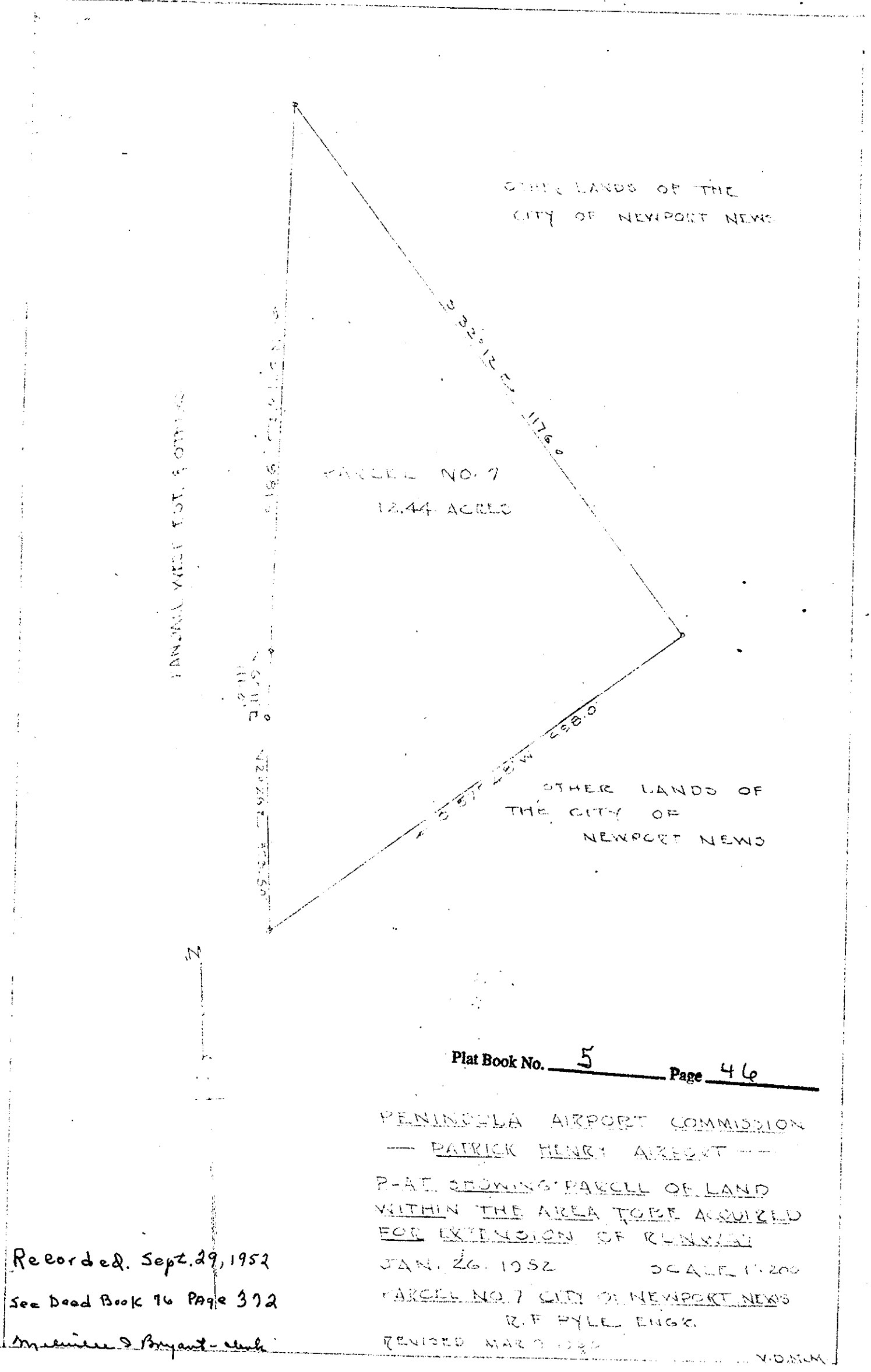


Plat Book No. 5 Page 46

VIRGINIA ELECTRIC AND POWER COMPANY PLAT TO ACCOMPANY RIGHT-OF-WAY AGREEMENT		
<u>Peninsula</u>	DISTRICT	
<u>Grafton</u>	COUNTY	STATE
<u>York</u>	<u>York</u>	<u>Va.</u>
<u>Newport News</u>	OFFICE	NO. <u>R/W 753</u>
<u>1952</u>	<u>T. V. Bates</u>	

Recorded September 29, 1952
See Deed Book #16 page 357

center line of Right of Way



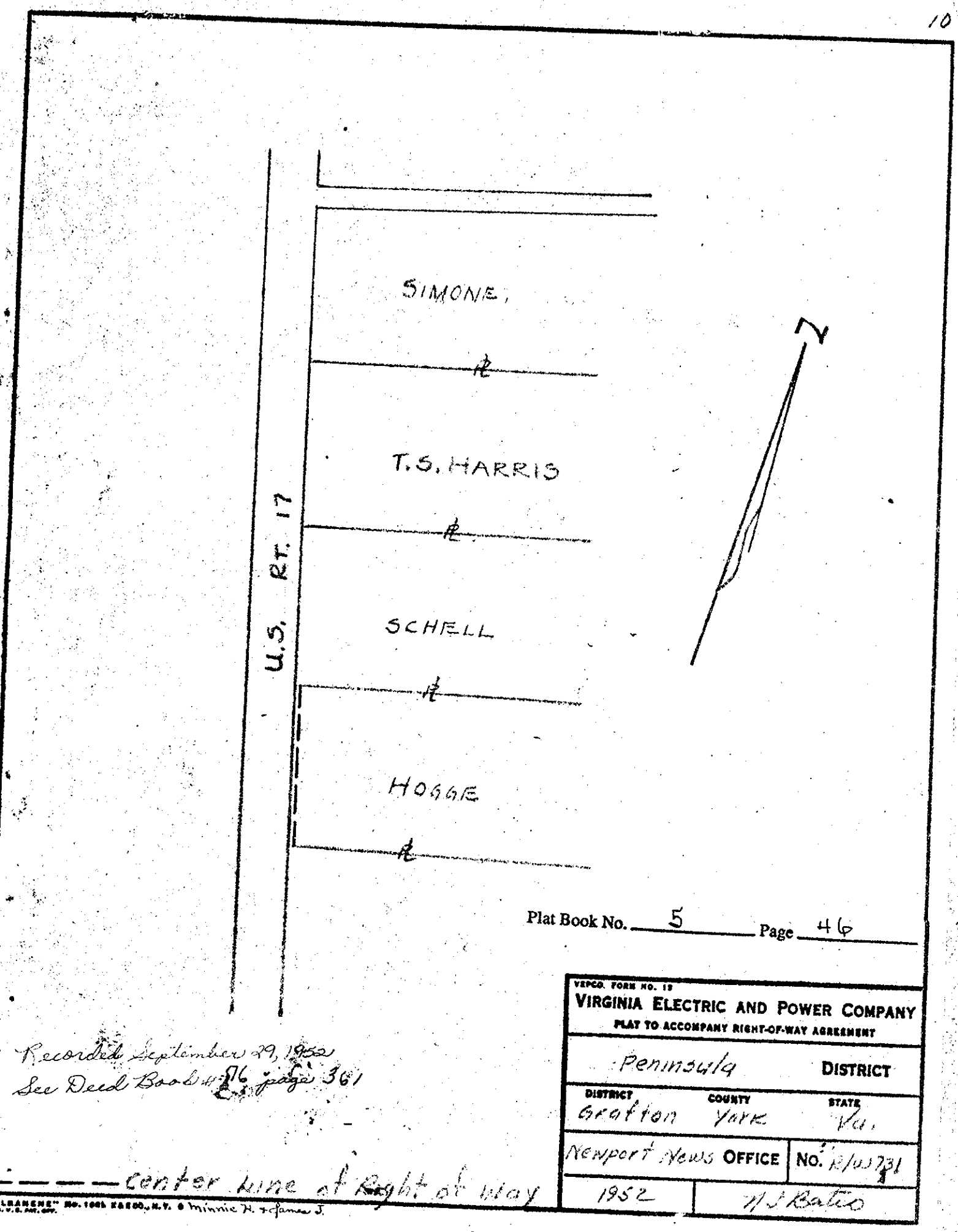
Plat Book No. 5 Page 46

PENINSULA AIRPORT COMMISSION
— PATRICK HENRY AIRPORT —

PART SHOWING PARCELLS OF LAND
WITHIN THE AREA TO BE ACQUIRED
FOR EXTENSION OF RUNWAY
JAN. 26, 1952 SCALE 1"=200'
PARCEL NO. 7 CITY OF NEWPORT NEWS
R. F. HYLE, ENGR.
REVISED MARCH 1952

Recorded Sept. 29, 1952
See Deed Book 16 Page 372

Amelia S. Bryant - sub




Plat Book No. 5 Page 46

VIRGINIA ELECTRIC AND POWER COMPANY PLAT TO ACCOMPANY RIGHT-OF-WAY AGREEMENT		
<u>Peninsula</u>	DISTRICT	
<u>Grafton</u>	COUNTY	STATE
<u>York</u>	<u>York</u>	<u>Va.</u>
<u>Newport News</u>	OFFICE	NO. <u>R/W 731</u>
<u>1952</u>	<u>T. V. Bates</u>	

Recorded September 29, 1952
See Deed Book #16 page 361

center line of Right of Way



Plat Book No. 5 Page 46

VIRGINIA ELECTRIC AND POWER COMPANY PLAT TO ACCOMPANY RIGHT-OF-WAY AGREEMENT		
<u>Peninsula</u>	DISTRICT	
<u>Grafton</u>	COUNTY	STATE
<u>York</u>	<u>York</u>	<u>Va.</u>
<u>Newport News</u>	OFFICE	NO. <u>R/W 730</u>
<u>1952</u>	<u>T. V. Bates</u>	

Recorded September 29, 1952
See Deed Book #16 page 359

center line of Right of Way