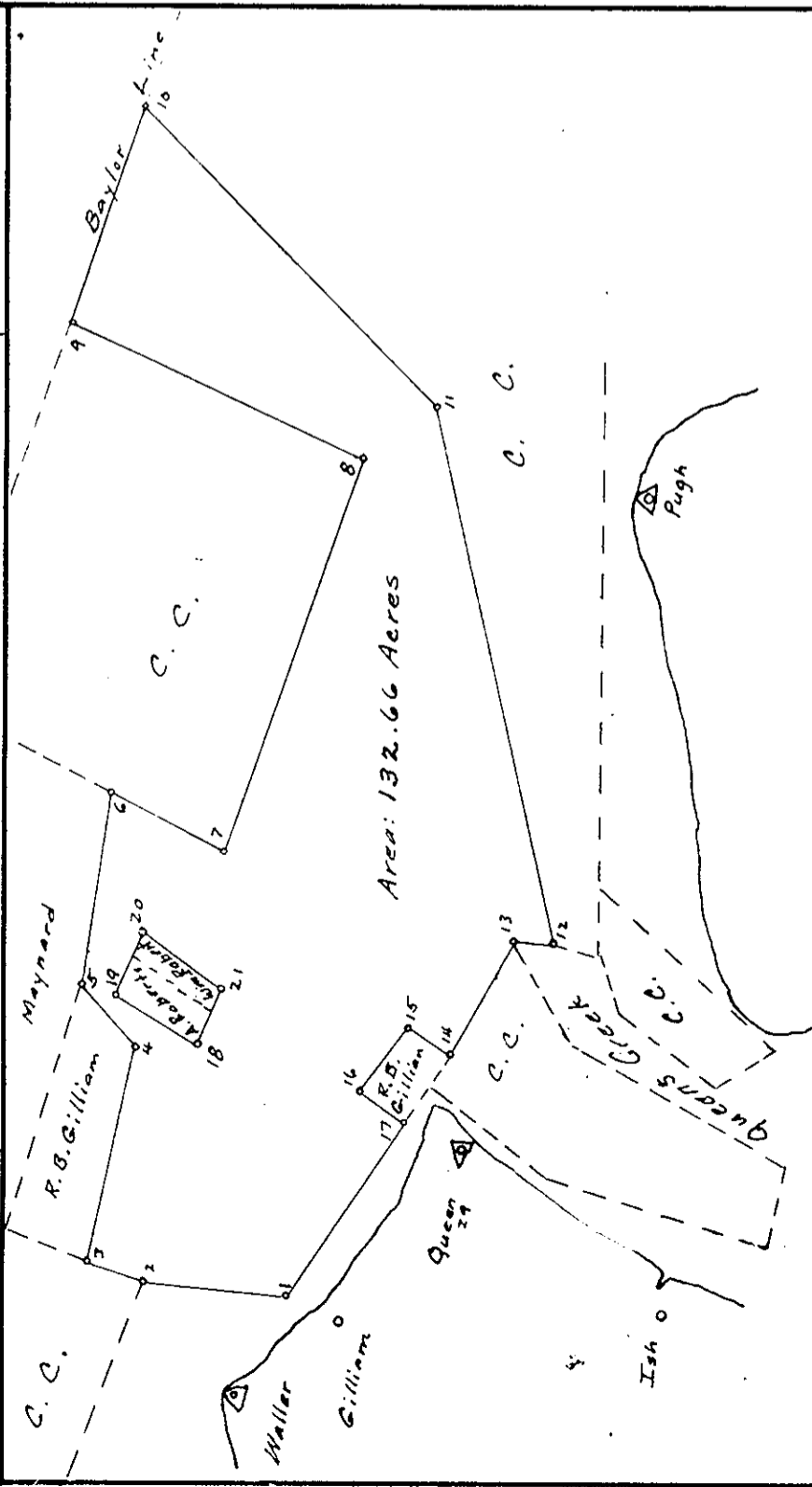


DATE OF APPLICATION FOR OFFICE USE
 DATE OF ASSIGNMENT PLAT NO.
 COUNTY RECORDED IN MAP NO. 234
 BOOK PAGE FILE NO.

COMMONWEALTH OF VIRGINIA
 COMMISSION OF FISHERIES



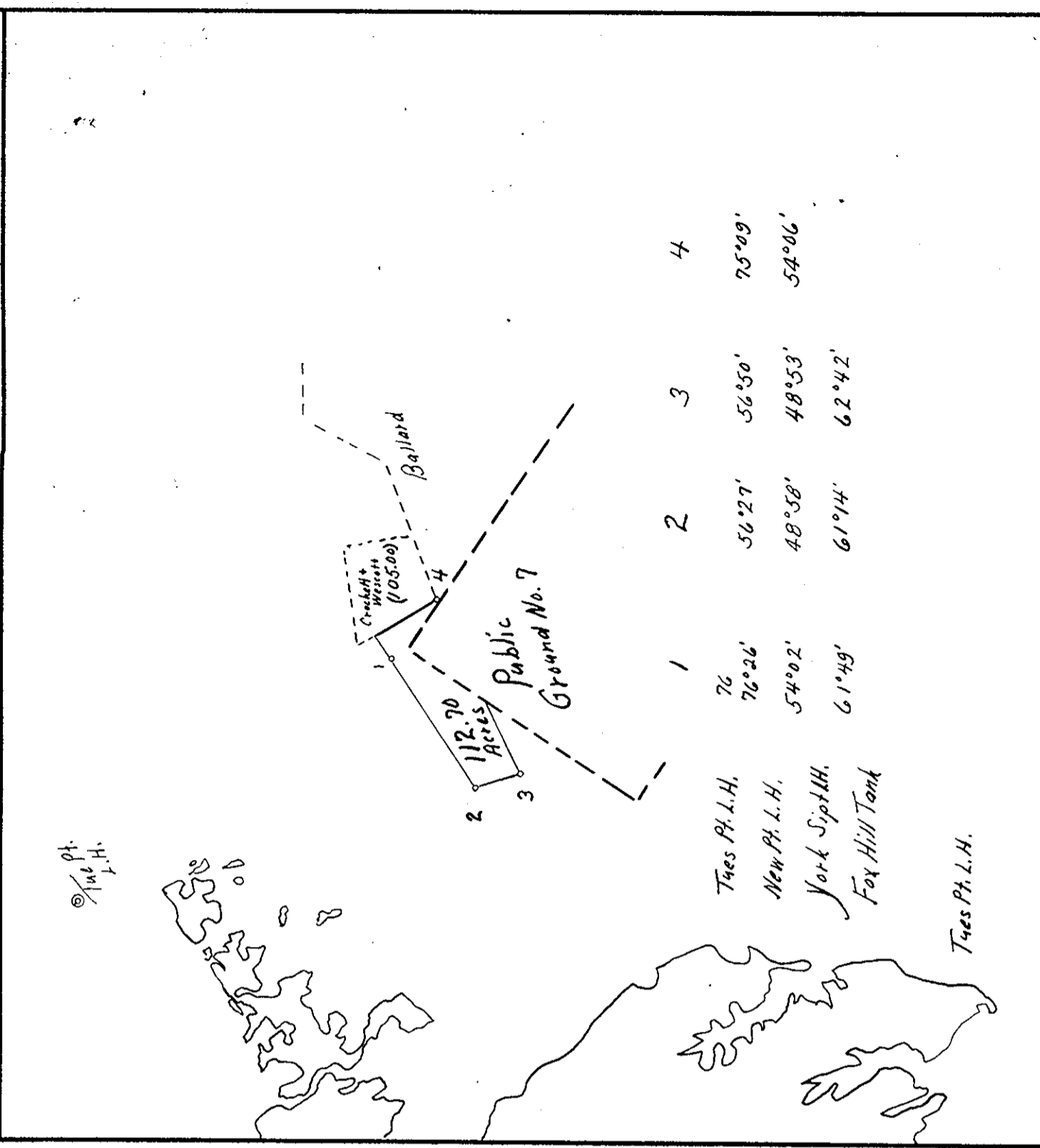
No.	Name	Area	Notes
1	William	360'00'	Pipe on side of R.R.
2	Queen	340'00'	Red
3	Fish	294'00'	Pipe in cove.
4	Rosewell	294'00'	Bolt in Marsh
5	M.A.	204'00'	Conc.
6	Page	287'00'	
7	1	277'00'	
8	2	246'00'	
9	3	322'00'	
10	4	287'00'	
11	5	287'00'	
12	6	302'00'	
13	7	302'00'	
14	8	325'00'	
15	9	309'00'	
16	10	315'00'	
17	11	350'00'	
18	12	354'00'	
19	13	348'00'	
20	14	347'00'	
21	15	337'00'	
22	16	329'00'	
23	17	345'00'	
24	18	305'00'	
25	19	290'00'	
26	20	290'00'	
27	21	297'00'	

OYSTER PLANTING GROUND
 Area: 132.66 Acres
 Samuel Diggs
 York River @ North Queens Creek
 District No. 15 York County 1955
 Scale 1/2" = 100'
 Filed Feb. 14, 1956
 M.J. Bayard, Clerk
 Esq.

Plat Book No. 5 Page 217
 Surveyed by Charles J. Henry
 DISTRICT SURVEYOR

DATE OF APPLICATION FOR OFFICE USE
 DATE OF ASSIGNMENT PLAT NO.
 COUNTY RECORDED IN MAP NO.
 BOOK PAGE FILE NO.

COMMONWEALTH OF VIRGINIA
 COMMISSION OF FISHERIES

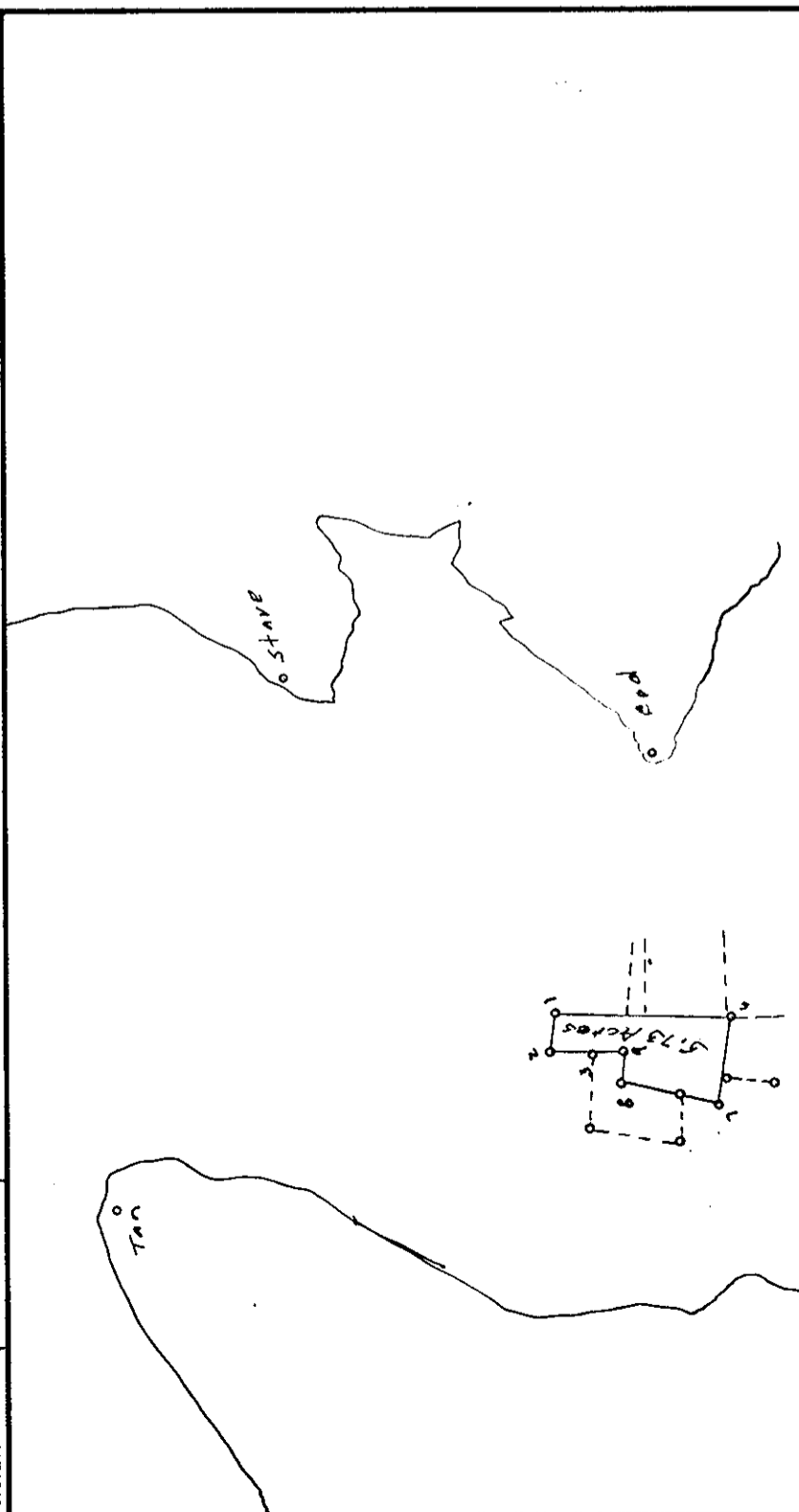


OYSTER PLANTING GROUND
 C.E. Crockett and A.P. Thomas
 Mouth of Sagason River
 District No. 15 York County 1955
 Scale 1/4" = 100'
 Filed Feb. 14, 1956
 M.J. Bayard, Clerk
 Esq.

Plat Book No. 5 Page 217
 Surveyed by Gen. A. Parkson
 DISTRICT SURVEYOR

DATE OF APPLICATION FOR OFFICE USE
 DATE OF ASSIGNMENT PLAT NO.
 COUNTY RECORDED IN MAP NO.
 BOOK PAGE FILE NO.

COMMONWEALTH OF VIRGINIA
 COMMISSION OF FISHERIES



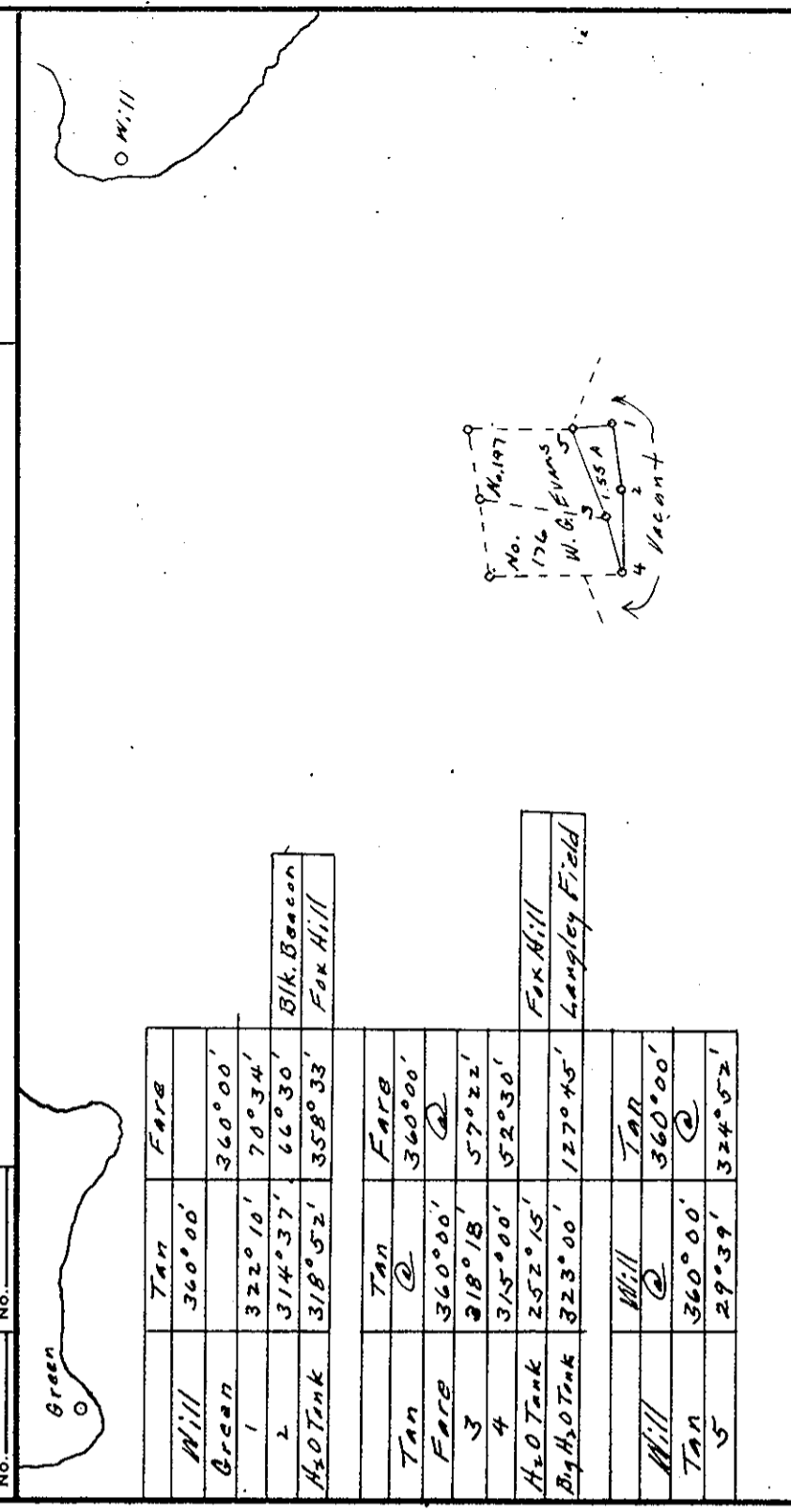
No.	Name	Area	Notes
1	Starb	360'00'	Starb
2	Cod	280'00'	Cod
3	1	277'00'	
4	2	247'00'	
5	3	247'00'	
6	4	243'00'	
7	5	243'00'	
8	6	243'00'	
9	7	243'00'	
10	8	243'00'	
11	9	243'00'	
12	10	243'00'	
13	11	243'00'	
14	12	243'00'	

OYSTER PLANTING GROUND
 Area: 5.73 Acres
 M.E. Evans
 Back River
 District No. 17 York County 1955
 Scale 1/2" = 100'
 Filed Feb. 10, 1956
 M.J. Bayard, Clerk
 Esq.

Plat Book No. 5 Page 217
 Surveyed by Charles J. Henry
 DISTRICT SURVEYOR

DATE OF APPLICATION FOR OFFICE USE
 DATE OF ASSIGNMENT PLAT NO.
 COUNTY RECORDED IN MAP NO. 248
 BOOK PAGE FILE NO.

COMMONWEALTH OF VIRGINIA
 COMMISSION OF FISHERIES



No.	Name	Area	Notes
1	Tan	360'00'	Fare
2	Will	322'00'	
3	Green	314'37'	
4	1	318'52'	
5	2	318'52'	
6	3	318'52'	
7	4	318'52'	
8	5	318'52'	
9	6	318'52'	
10	7	318'52'	
11	8	318'52'	
12	9	318'52'	
13	10	318'52'	
14	11	318'52'	
15	12	318'52'	

OYSTER PLANTING GROUND
 Area: 1.55 Acres
 M.E. Evans
 Back River
 District No. 17 York County 1955
 Scale 1/2" = 100'
 Filed Feb. 10, 1956
 M.J. Bayard, Clerk
 Esq.

Plat Book No. 5 Page 217
 Surveyed by Charles J. Henry
 DISTRICT SURVEYOR