

SUBDIVISION CERTIFICATE

THE SUBDIVISION OF LAND AS SHOWN ON THIS PLAT IS WITH THE FREE CONSENT AND IN ACCORDANCE WITH THE DESIRE OF THE UNDERSIGNED OWNER.

HILLANDELL DEVELOPMENT COMPANY, INC.

Robert S. Hornsby PRESIDENT

STATE OF VIRGINIA
COUNTY OF YORK - TO-WIT:

I, *James B. DeLoach*, A NOTARY PUBLIC IN AND FOR THE COUNTY AND STATE AFORESAID, DO HEREBY CERTIFY THAT *Robert S. Hornsby*, PRESIDENT, WHOSE NAME IS SIGNED TO THE ABOVE CERTIFICATE, HAS ACKNOWLEDGED THE SAME BEFORE ME IN MY COUNTY AFORESAID.

GIVEN UNDER MY HAND AND SEAL THIS 23rd DAY OF July, 1958
James B. DeLoach NOTARY PUBLIC
MY COMMISSION EXPIRES 1/2/59

SOURCE OF TITLE:

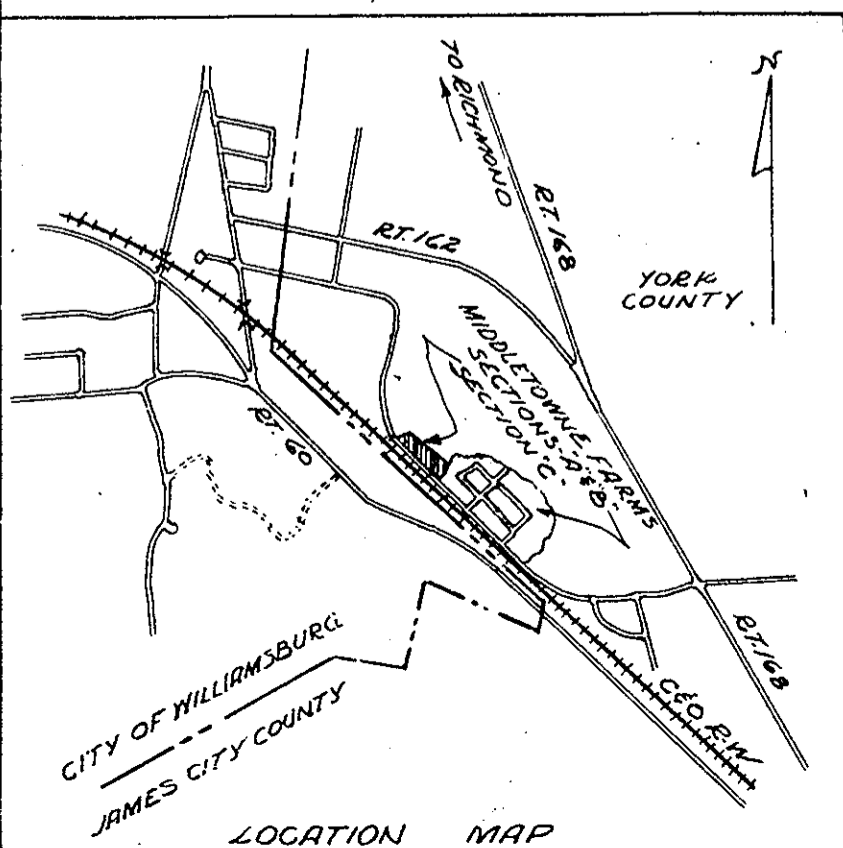
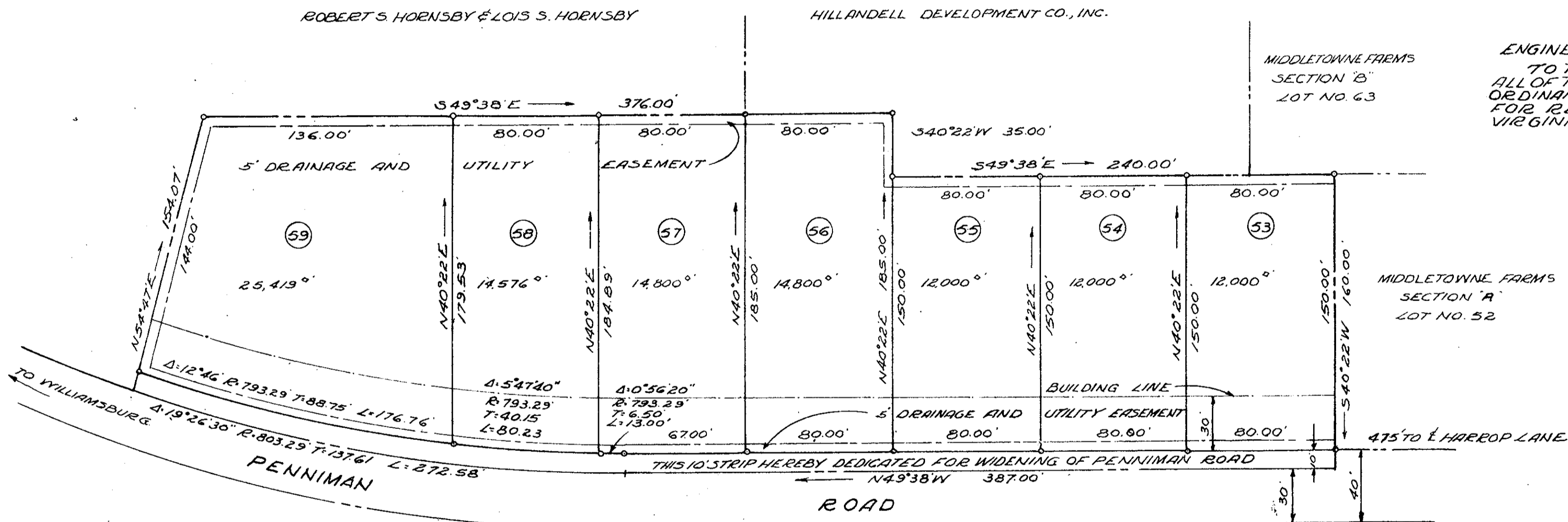
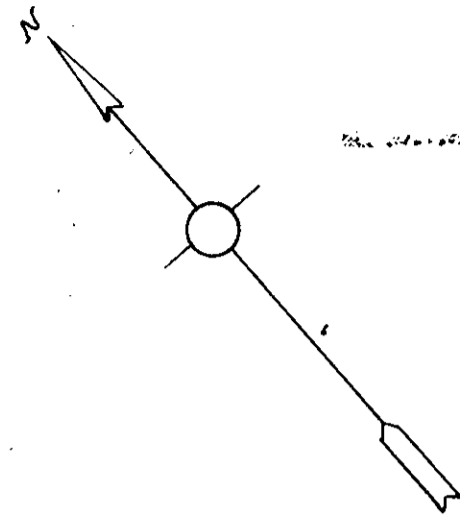
THE PROPERTY EMBRACED WITHIN THE LIMITS OF THIS SUBDIVISION WAS CONVEYED TO THE HILLANDELL DEVELOPMENT COMPANY, INC. FROM ROBERT S. HORNSBY AND LOIS S. HORNSBY BY DEED DATED MAY 19th 1958 AND RECORDED IN DEED BOOK 125 PAGE 168 IN THE CIRCUIT COURT OF THE COUNTY OF YORK, VIRGINIA.

Bennard V. Mroch
CERTIFIED SURVEYOR

ENGINEERS CERTIFICATE:

TO THE BEST OF MY KNOWLEDGE AND BELIEF, ALL OF THE REQUIREMENTS AS SET FORTH IN THE ORDINANCE FOR APPROVING PLATS OF SUBDIVISIONS FOR RECORDATION IN THE COUNTY OF YORK, VIRGINIA, HAVE BEEN COMPLIED WITH.

Bennard V. Mroch
CERTIFIED SURVEYOR



Filed in the Clerk's Office the 11th day of August, 1958

Teste:
Melville I. Bryant, Clerk
Edith L. Wade D.C.

M. MANUS, MROCK & M. MANUS
CIVIL ENGINEERS - LAND SURVEYORS
WILLIAMSBURG, VIRGINIA

APPROVED
YORK COUNTY BOARD OF SUPERVISORS
BY *A. J. Jennings* 1958
DATE 7-25-58
VARIATIONS APPROVED NONE
DATE

PLAT Book No. 6 Page 18
MIDDLETOWNE FARMS
SECTION "C"
HILLANDELL DEVELOPMENT COMPANY, INC.
BRUTON DISTRICT
YORK COUNTY, VIRGINIA
SCALE 1"=50' JULY 18, 1958

IRON PIPE MONUMENTS SHOWN THIS-0