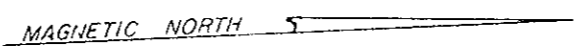
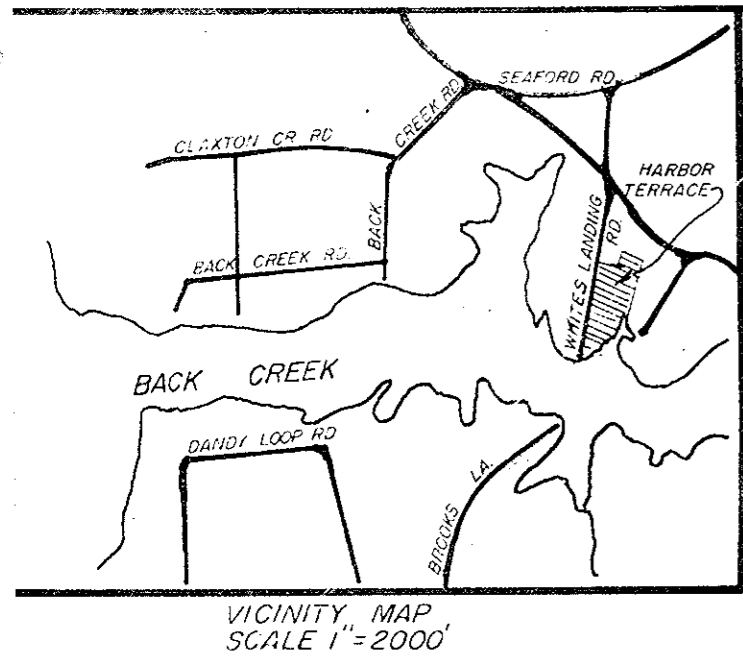


# HARBOR TERRACE

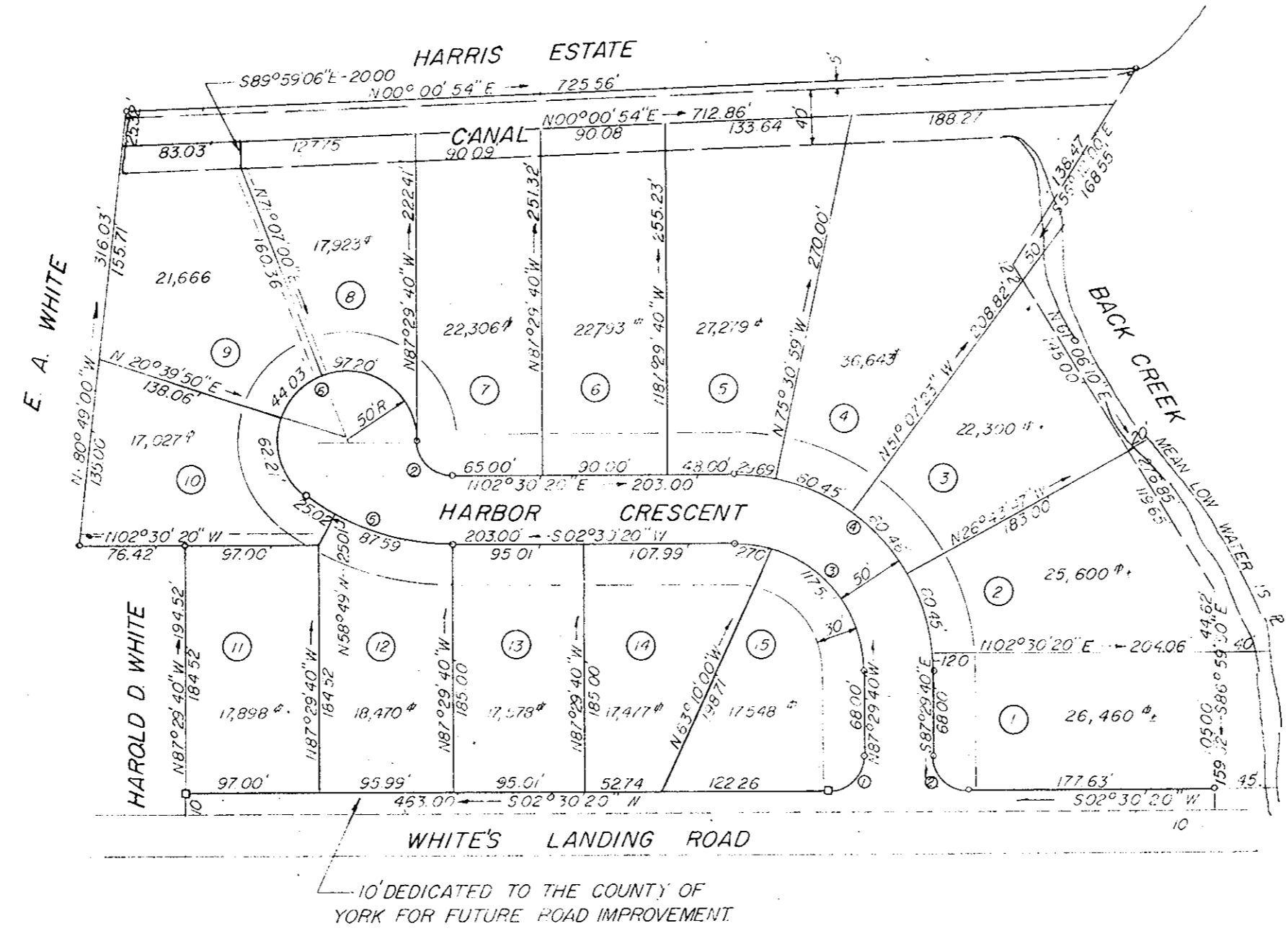
PROPERTY OF  
ANNE-K. CORP.

YORK COUNTY, VIRGINIA

COENEN & ASSOCIATES - ENGINEERS  
NEWPORT NEWS, VIRGINIA  
SCALE: 1"=100' JAN. 31, 1962



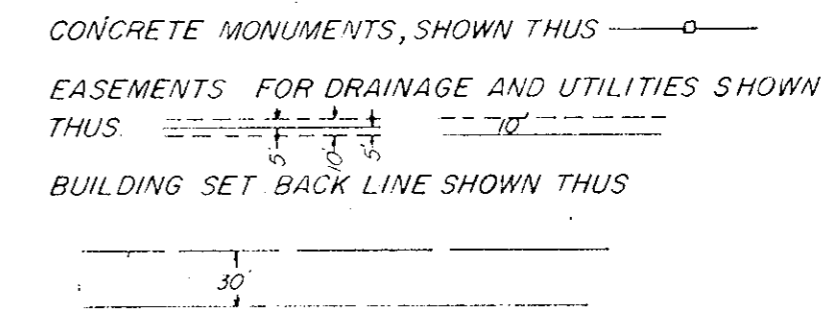
THIS IS TO CERTIFY THAT THE LAND EMBRACED IN THIS SUBDIVISION IS IN THE NAME OF ANNE-K CORP AND WAS ACQUIRED FROM FRANCIS W CROCKETT BY DEED DATED NOV. 19, 1961 IN DEED BOOK PAGE THE PREVIOUS DEED IS DULY RECORDED IN THE COUNTY OF YORK, VIRGINIA, THIS SUBDIVISION OF LOTS 1-15 IS WITH THE FREE CONSENT AND DESIRES OF THE UNDERSIGNED OWNERS AND PROPRIETORS.



TO THE BEST OF MY KNOWLEDGE AND BELIEF, THE REQUIREMENTS AS SET FORTH IN THE ORDINANCE FOR APPROVING PLATS OF SUBDIVISIONS FOR RECORDATION IN THE COUNTY OF YORK, VIRGINIA, HAS BEEN COMPLIED WITH, INCLUDING A CLOSURE OF NOT LESS THAN 1:5000.

*Jon D. Coenen*  
JON D. COENEN  
CERTIFIED CIVIL ENGINEER

\_\_\_\_\_, A NOTARY PUBLIC IN AND FOR THE \_\_\_\_\_ OF \_\_\_\_\_, VIRGINIA, DO HEREBY CERTIFY THAT THE ABOVE PERSONS WHOSE NAMES ARE SIGNED TO THE FOREGOING WRITING HAVE ACKNOWLEDGE THE SAME BEFORE ME IN MY \_\_\_\_\_ AND STATE AFORESAID.  
GIVEN UNDER MY HAND THIS \_\_\_\_\_ DAY OF \_\_\_\_\_, 1962.  
MY COMMISSION EXPIRES \_\_\_\_\_  
*Raymond D. Chilton*  
NOTARY PUBLIC



STATE OF VIRGINIA  
COUNTY OF YORK  
IN THE CLERK'S OFFICE OF THE CIRCUIT COURT FOR THE COUNTY OF YORK, THIS MAP WAS PRESENTED AND ADMITTED TO RECORD AS THE LAW REQUIRES IN PLAT BOOK 6 PAGE 181

DATE: May 4, 1962  
TESTE: *William H. Schaffner* CLERK

APPROVED  
COUNTY OF YORK, VA.

*William H. Schaffner*  
May 4, 1962

NO	DELTA	RADIUS	TANGENT	ARC	CHORD	CHORD BEARING
1	090° 00' 00"	25.00'	25.00'	39.27'	35.36'	N 142° 29' 40" W
2	090° 00' 00"	25.00'	25.00'	39.27'	35.36'	S 47° 30' 20" W
3	090° 00' 00"	32.00'	32.00'	144.51'	130.11'	N 47° 30' 20" E
4	090° 00' 00"	142.00'	142.00'	223.05'	200.82'	N 47° 30' 20" E
5	036° 52' 12"	175.00'	58.33'	112.61'	110.68'	S 20° 56' 26" W
6	306° 52' 12"	53.00'	-	200.84'	-	-