

HENDERSON STREET
VIRGINIA DEPARTMENT OF HIGHWAYS, ROUTE 681

PROPOSED HENRY STREET EXTENSION

WILLIAMSBURG RESTORATION, INC.

12,527 SQ. FT.

IRON STAKE

IRON STAKE

CONC. MON.

N-87°25'W

S-87°25'E

S-2°35'W

124.03'

124.03'


17.97'

45'

N

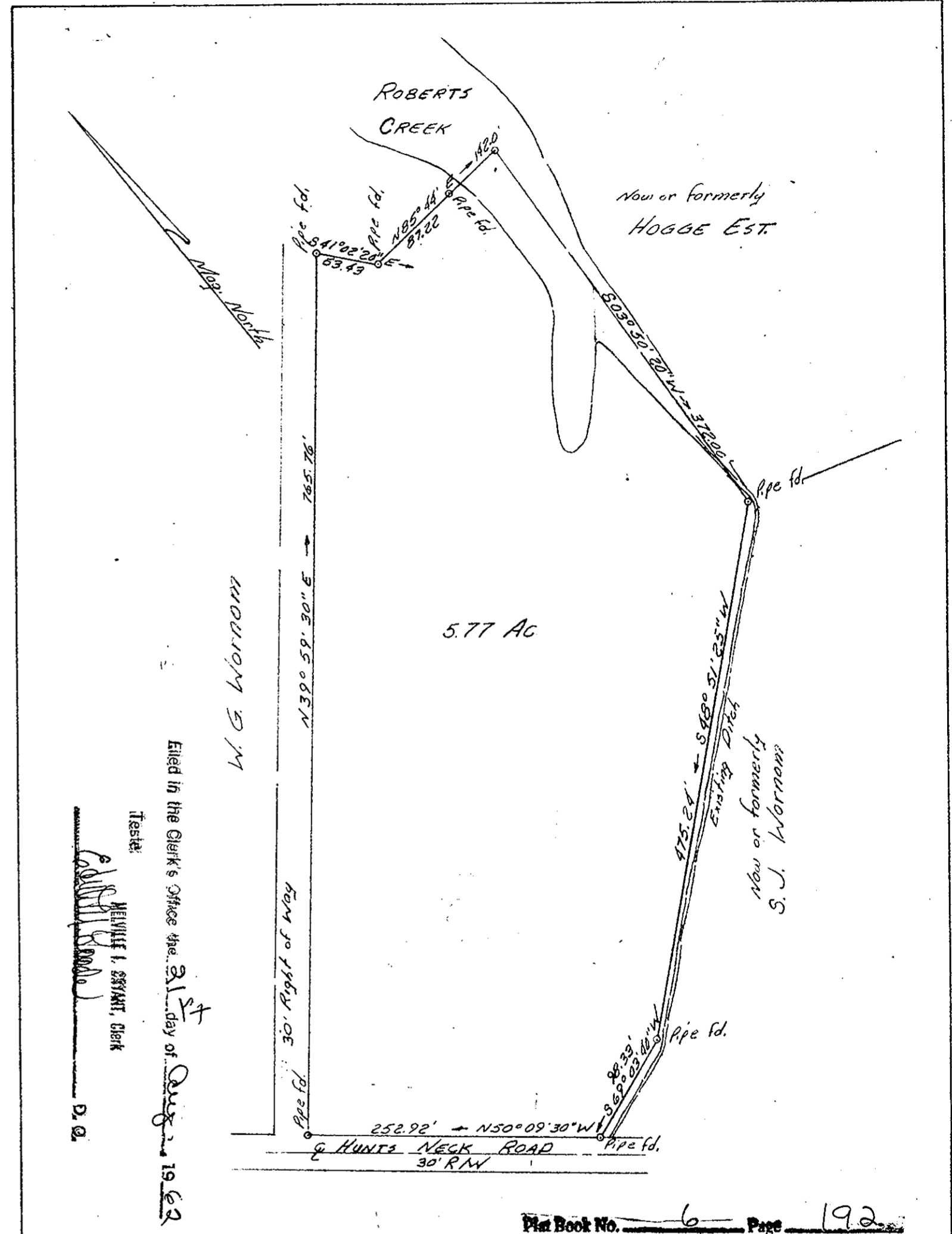
CONC. MON.
HENRY STREET
VIRGINIA DEPARTMENT OF HIGHWAYS, ROUTE 654
1/4 MILE TO W. LEANING TO THE RIGHT

PLAT OF A PARCEL OF PROPERTY FOR CONVEYANCE TO
CHARLES H. AND CATHERINE E. SPEIGHT
BY
WILLIAMSBURG RESTORATION, INC.
SCALE: 1" = 30' DATE: 29 MAY '62
FILE BOOK NO. 6 PAGE 192




Filed in the Clerk's Office the 12 day of JULY, 1962
Teste: MELVILLE I. BRYANT, Clerk
Colville B. ...

Ob. 159 p. 204



Filed in the Clerk's Office the 31 day of AUG., 1962
Teste: MELVILLE I. BRYANT, Clerk
Colville B. ...



Jon S. ...

JOB NO. 1323 F.B. 38 PAGE 32

File Book No. 6 Page 192

PLAT OF THE PROPERTY OF
WENDELL GIBBS WORNOM
POQUOSON DISTRICT
YORK COUNTY
VIRGINIA
COENEN & ASSOCIATES, ENGINEERS
NEWPORT NEWS, VIRGINIA
SCALE: 1" = 100' AUGUST 14, 1962