

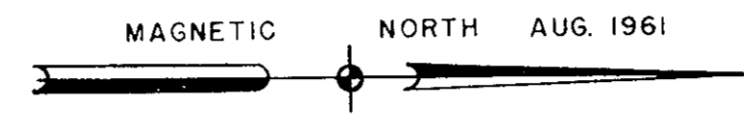
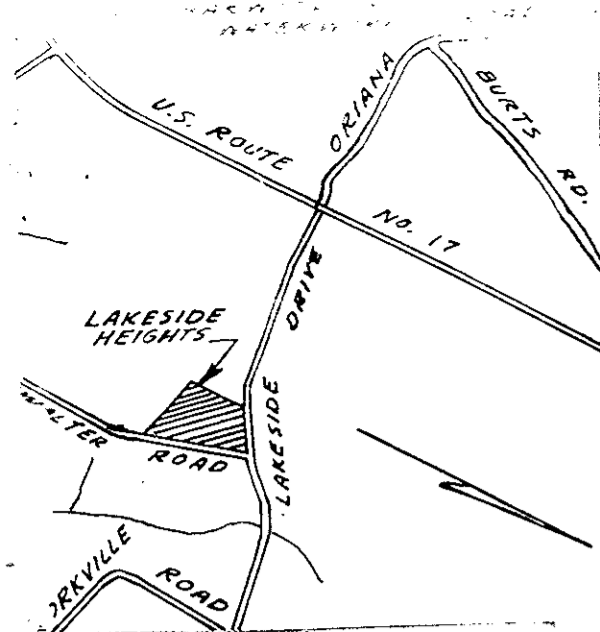
LAKESIDE HEIGHTS

GRAFTON MAGISTERIAL DISTRICT
YORK COUNTY, VIRGINIA

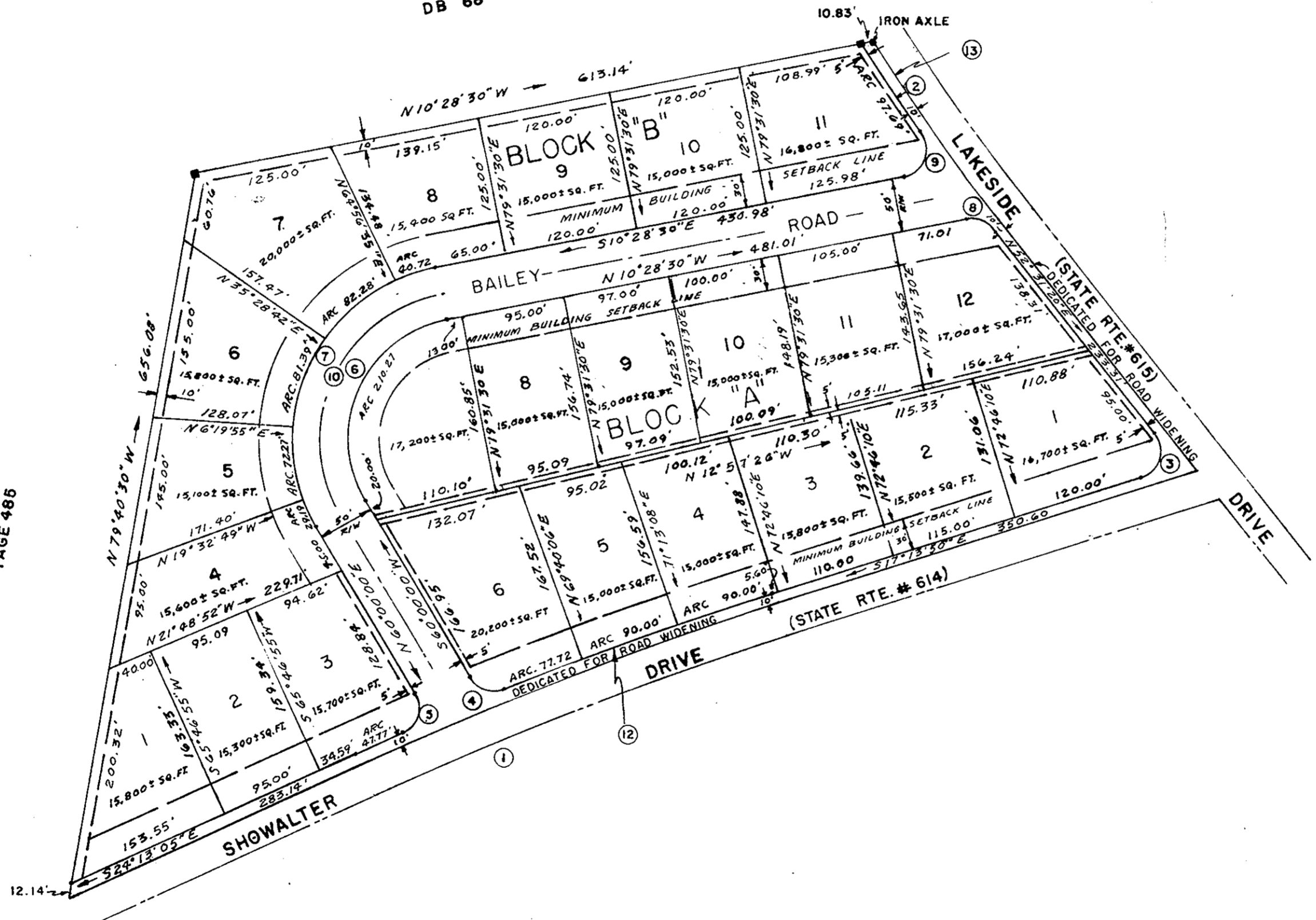
SCALE: 1"=100' JULY 1, 1963

MURRAY & DISCHINGER - ENGINEERS
HAMPTON, VIRGINIA

Plat Book No. 7 Page 37



THOMAS CASTELLOW JR.
PAGE 122
DB 68



S. L. CASTELLOW
DB 48 PAGE 485

VIRGINIA
TO WIT

CLERK'S OFFICE OF THE CIRCUIT COURT OF YORK COUNTY THE 2nd DAY OF JULY 1963 THIS MAP WAS ADMITTED TO RECORD AS

William S. Stratford
CLERK

CONCRETE MONUMENTS OR PIPES HAVE BEEN OR WILL BE PLACED AT LOT CORNERS.

INTEREST CONVEYED TO YORK COUNTY FOR DRAINAGE AND OTHER PURPOSES.

INDICATES 30' MINIMUM BUILDING SETBACK LINE

RESERVED ON EACH SIDE OF ALL ROADS FOR DRAINAGE AND OTHER PURPOSES.

INDICATES IRON PIPE

CERTIFY THAT TITLE TO THIS PLAT IS DERIVED IN LAKESIDE HEIGHTS BY DEED FROM C.C. AND EDNA CASTELLOW MAY 10, 1963 AND RECORDED IN PLAT BOOK NO. 166, PAGE 676 IN THE RECORDS OF THE CIRCUIT COURT OF YORK COUNTY VIRGINIA

CURVE DATA						
NO.	DELTA	RADIUS	ARC	TANGENT	CHORD	CHORD BNG.
1	6° 59' 15"	3315.77	404.37	202.45	404.14	S20° 43' 30" E
2	4° 26' 00"	1918.51	148.45	74.26	148.41	N54° 44' 16" E
3	110° 14' 15"	25.00	48.10	35.87	41.02	S72° 21' 15" E
4	81° 40' 14"	25.00	35.64	21.61	32.68	S19° 09' 53" W
5	96° 36' 18"	25.00	42.15	28.06	37.33	S71° 41' 51" E
6	109° 31' 30"	110.00	210.27	155.72	179.69	N65° 14' 15" W
7	109° 31' 30"	160.00	305.85	226.50	261.37	S65° 14' 15" E
8	62° 59' 50"	25.00	27.49	15.32	26.12	N21° 01' 25" E
9	115° 20' 52"	25.00	50.33	39.51	42.25	S68° 08' 56" E
10	109° 31' 30"	135.00	258.06	191.11	220.53	N65° 14' 15" W
11	0° 49' 23"	3325.77	47.77	23.90	47.77	S23° 48' 23" E
12	4° 26' 24"	3325.77	257.72	128.93	257.66	S19° 27' 02" E
13	2° 54' 09"	1928.51	97.69	48.86	97.68	N55° 37' 42" E

APPROVED
YORK COUNTY BOARD OF SUPERVISORS
Earnest Z. Hooper
PLAT APPROVING AGENT,
DATE AUGUST 7, 1963
VARIATIONS APPROVED
DATE _____
JOB # 63-3-735

TO THE BEST OF MY KNOWLEDGE AND BELIEF THIS SURVEY AND PLAT ARE CORRECT AND ALL REQUIREMENTS OF THE COUNTY OF YORK, VIRGINIA RELATING TO THE RECORDATION OF PLATS OF SUBDIVISIONS HAVE BEEN COMPLIED WITH.

Hugh C. Dischinger 7/1/63
HUGH C. DISCHINGER C.E. & C.L.S.

THIS PLAT OF SUBDIVISION IS WITH THE FREE CONSENT OF AND IN ACCORDANCE WITH THE DESIRES OF THE UNDERSIGNED OWNERS AND PROPRIETORS LAKESIDE HEIGHTS CORPORATION

WILLIAM S. STRATFORD, PRESIDENT
VERA D. TILLMAN, SECRETARY

STATE OF VIRGINIA
CITY OF NEWPORT NEWS, TO WIT:

J. P. BELMONT NOTARY PUBLIC IN AND FOR THE CITY AND STATE AFORESAID WHOSE COMMISSION EXPIRES ON THE _____ DAY OF _____ HEREBY CERTIFY THAT _____ WHOSE NAMES ARE SIGNED TO THE FOREGOING WRITING AS PRESIDENT AND SECRETARY RESPECTIVELY, OF LAKESIDE HEIGHTS, CORP. HAVE ACKNOWLEDGED THE SAME BEFORE ME IN MY CITY AND STATE AFORESAID

GIVEN UNDER MY HAND THIS _____ DAY OF _____ 1963.

NOTARY PUBLIC
MY COMMISSION EXPIRES _____