

SUBDIVISION CERTIFICATE

The subdivision of land shown on this plat designated as A PORTION OF EDGEHILL SUBDIVISION, SECTION "K" is with the free consent and in accordance with the desires of the undersigned owner. There is no mortgage on this property. The dedication of the streets within the limits of this subdivision are of the width and extent shown on this plan.

Given under my hand and seal this 16 day of Sept 1964.

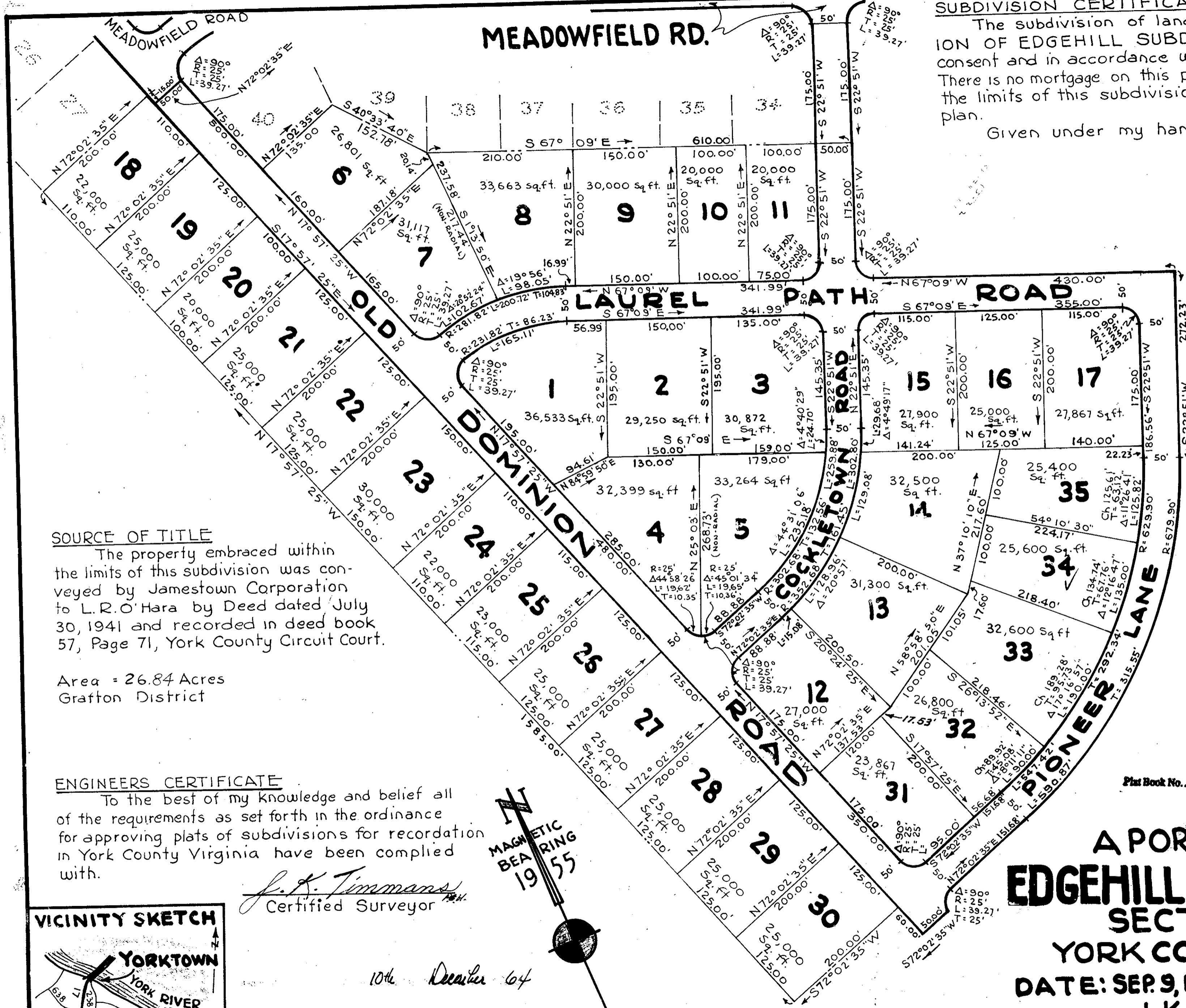
L. R. O'Hara
L. R. O'Hara

STATE OF VIRGINIA: To Wit
COUNTY OF YORK:

I, Anna M. Hanna notary public in and for the County of York in the State of Virginia, do hereby certify that L.R. O'Hara whose name is signed to the above certificate as owner has acknowledged the same before me in my county aforesaid.

Given under my hand and seal this 16 day of Sept 1964.

Anna M. Hanna, Notary Public
My commission expires May 7, 1968



SOURCE OF TITLE


The property embraced within the limits of this subdivision was conveyed by Jamestown Corporation to L.R. O'Hara by Deed dated July 30, 1941 and recorded in deed book 57, Page 71, York County Circuit Court.

Area = 26.84 Acres
Grafton District

ENGINEERS CERTIFICATE

To the best of my knowledge and belief all of the requirements as set forth in the ordinance for approving plats of subdivisions for recordation in York County Virginia have been complied with.

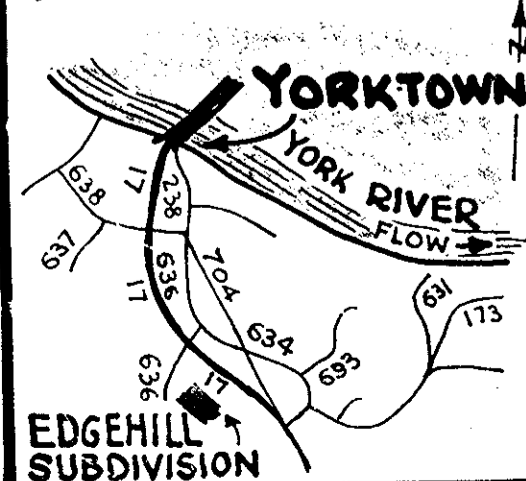
J. K. Timmons
Certified Surveyor



10th December 64

Edith W. Gode
Plat Book 7, Page 116

VICINITY SKETCH



Plat Book No. 7 Page 116

**A PORTION OF
EDGEHILL SUBDIVISION
SECTION "K"**

**YORK COUNTY, VIRGINIA
DATE: SEP. 9, 1964 SCALE 1" = 100'**

**J. K. TIMMONS
CIVIL ENGINEER
RICHMOND, VA.
JOB NO. 207**

APPROVED

YORK COUNTY BOARD OF SUPERVISORS

Samuel Z. Zacher
PLAT APPROVING AGENT

DATE 9-17-64

WAYS APPROVED