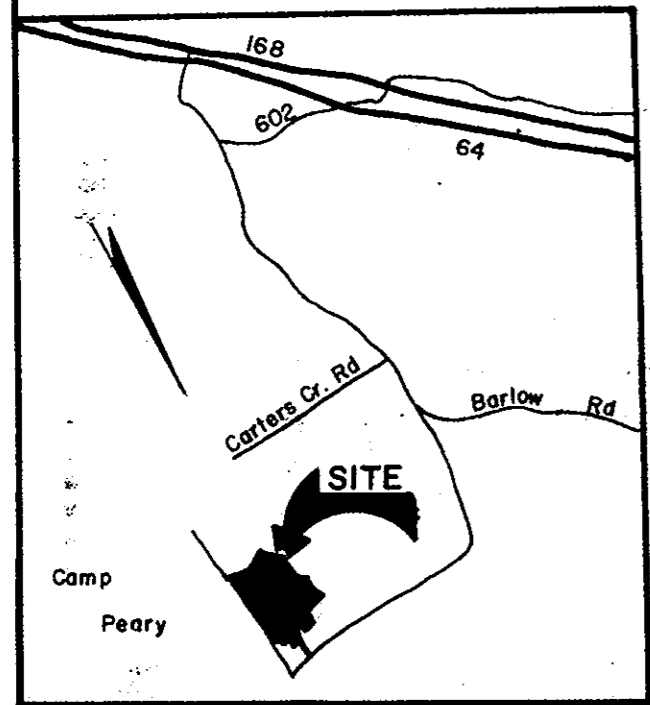
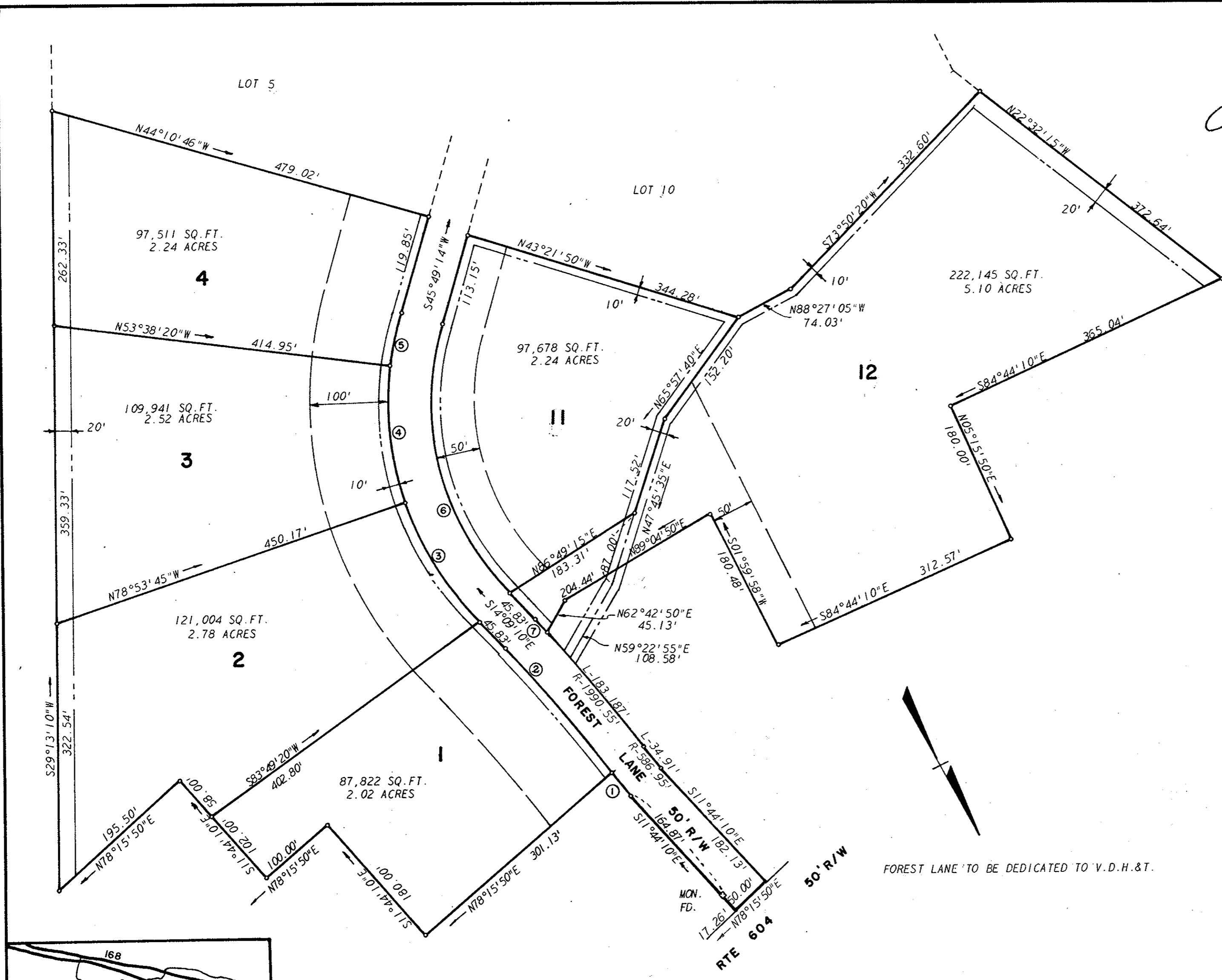


CLERK OF THE COURT'S COPY



_____ DENOTES LOT LINES
 - - - - - DENOTES SETBACK LINE
 - - - - - DENOTES DRAINAGE AND UTILITY EASEMENT

CURVE DATA						
NO	DELTA	RADIUS	LENGTH	TANGENT	CHORD	CHORD BEARING
1	03°24'28"	636.95'	37.88'	18.95'	37.88'	S10°06'56"E
2	05°49'30"	1940.55'	197.29'	98.73'	197.20'	N11°14'25"W
3	25°15'25"	385.45'	169.91'	86.36'	168.54'	N01°31'28"W
4	25°15'25"	385.45'	169.91'	86.36'	168.54'	N23°43'57"E
5	09°27'34"	385.48'	63.64'	31.89'	63.57'	N41°05'27"E
6	59°58'24"	335.45'	351.13'	193.57'	335.32'	S15°50'02"W
7	00°33'14"	1990.55'	19.24'	9.62'	19.24'	S13°52'22"E

SUBDIVISION CERTIFICATE:
 THE SUBDIVISION OF LAND AS SHOWN ON THIS PLAT IS WITH THE FREE CONSENT AND IN ACCORDANCE WITH THE DESIRES OF THE UNDERSIGNED OWNER

JAY LEVINSON

NOTARIZATION:
 STATE OF VIRGINIA
 CITY/COUNTY of at Large
 TO WIT: I, Janet R. Imbry NOTARY PUBLIC IN AND FOR THE CITY/COUNTY AND STATE AFORESAID DO HEREBY CERTIFY THAT THE PERSON WHOSE NAME IS SIGNED TO THE FOREGOING WRITING HAS ACKNOWLEDGED THE SAME BEFORE ME IN MY CITY/COUNTY AFORESAID.

GIVEN UNDER MY HAND AND SEAL THIS 8th DAY OF May, 1978.
 MY COMMISSION EXPIRES 4-29-79

SOURCE OF TITLE:
 THE PROPERTY EMBRACED WITHIN THE LIMITS OF THIS SUBDIVISION WAS CONVEYED TO J. L. LEVINSON IN DEED BOOK 278/56 RECORDED IN THE CIRCUIT COURT OF YORK COUNTY, VIRGINIA.

SURVEYOR'S CERTIFICATE:
 TO THE BEST OF MY KNOWLEDGE AND BELIEF, ALL OF THE REQUIREMENTS AS SET FORTH IN THE ORDINANCE FOR APPROVING PLATS OF SUBDIVISIONS FOR RECORDING IN THE COUNTY OF YORK, VIRGINIA, HAVE BEEN COMPLIED WITH

L. V. Woodson #1201
 CERTIFIED LAND SURVEYOR NO.

APPROVED:
L. N. Hall 6/28/78
 VIRGINIA DEPARTMENT OF HIGHWAYS & TRANSPORTATION

THIS SUBDIVISION HAS BEEN INSPECTED BY AN AGENT OF THE DIVISION OF LOCAL HEALTH SERVICES AND EACH LOT CONTAINED THEREIN HAS BEEN DETERMINED ACCEPTABLE FOR INSTALLATION OF AN INDIVIDUAL SEWERAGE DISPOSAL SYSTEM UNDER THE SUBDIVISION EVALUATION PROCEDURES IN EFFECT AS OF THIS DATE.

Ed Warren 6/23/78

Filed in the Clerk's Office, Circuit Court of York Co., Va.
 this 11th day of December, 1978


Plat Book No. 9 Page 272

APPROVED
 YORK COUNTY BOARD OF SUPERVISORS
 PLAT APPROVING AGENT
 DATE Dec. 11, 1978

revisions	

SCIMMINO FARMS
 SECTION 10
 J.L. LEVINSON, OWNER
 BRUTON DISTRICT, YORK COUNTY, VIRGINIA

architects and engineers, inc.
 architects engineers surveyors and planners
 Williamsburg, Virginia



proj.	2700
date	4/26/78
scale	1" = 100'
dwg. no.	

1 of 2