


SURVEYORS CERTIFICATE:

The properties embraced within the limits of this subdivision were conveyed to the COUNTY SCHOOL BOARD OF YORK COUNTY, VIRGINIA by those certain deeds of the CHESAPEAKE CORPORATION OF VIRGINIA, dated 18 July, 1951 and 25 July, 1953 and duly recorded in the Clerk's Office of York County, Virginia in Deed Book 72, Page 422 and Deed Book 84, Page 12 respectively.

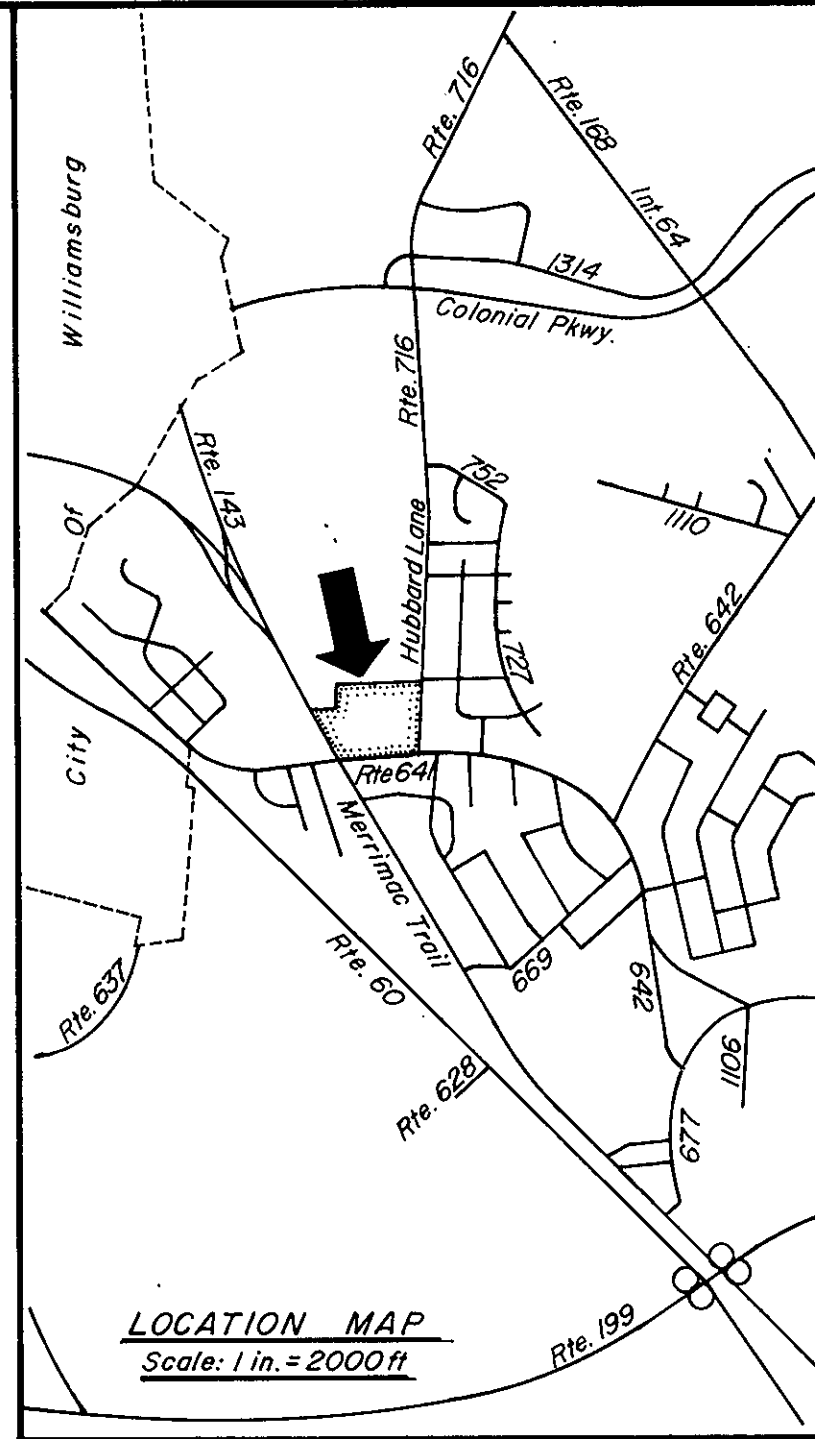
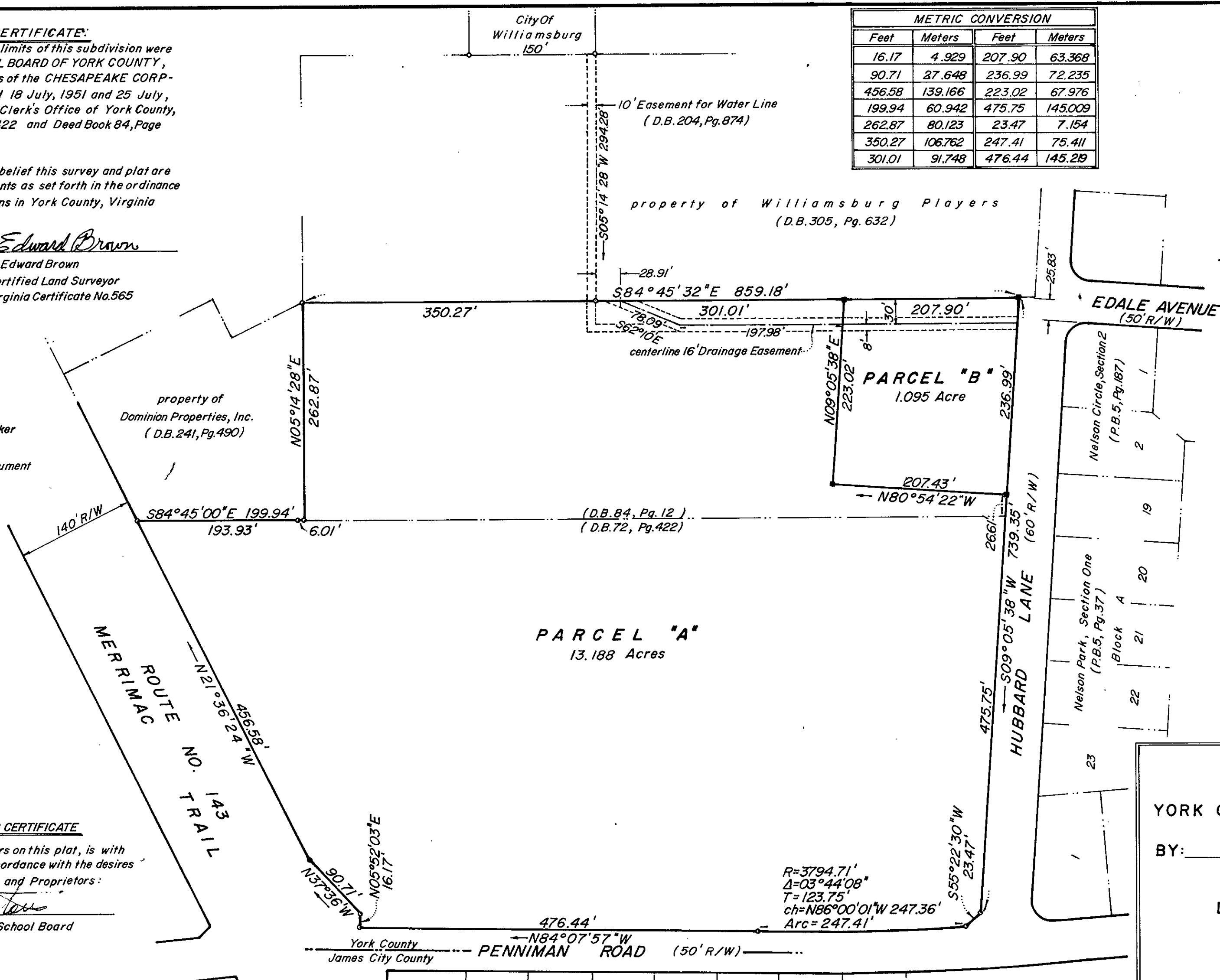
To the best of my knowledge and belief this survey and plat are correct and all of the requirements as set forth in the ordinance for approving plats of subdivisions in York County, Virginia have been complied with.

J. Edward Brown
J. Edward Brown
Certified Land Surveyor
Virginia Certificate No. 565



Indicates Iron Pipe Marker
Indicates Concrete Monument

METRIC CONVERSION			
Feet	Meters	Feet	Meters
16.17	4.929	207.90	63.368
90.71	27.648	236.99	72.235
456.58	139.166	223.02	67.976
199.94	60.942	475.75	145.009
262.87	80.123	23.47	7.154
350.27	106.762	247.41	75.411
301.01	91.748	476.44	145.219



PROPRIETORS CERTIFICATE

This Subdivision, as appears on this plat, is with the free consent and in accordance with the desires of the undersigned Owners and Proprietors:

J. Covington
Chairman, York County School Board

COUNTY OF YORK
STATE OF VIRGINIA

I, *Anna M. Hamme*, a Notary Public, do hereby certify that the above named person, whose name is signed to the foregoing writing, has acknowledged the same before me in my County and State aforesaid ...

Given under my hand this 28 day of Nov, 1978

Anna M. Hamme
Notary Public

My Commission Expires March 12, 1980

RECORDED:
STATE OF VIRGINIA
COUNTY OF YORK

In the Clerk's office of the Circuit Court for the County of York, the 21st Day of December, 1978, this map was presented and admitted to record as the law directs in Plat Book 9, Page 277.

EDITH M. ELLIOTT, CLERK
Teste: *[Signature]*
Clerk

Deed Book 322 Page 718

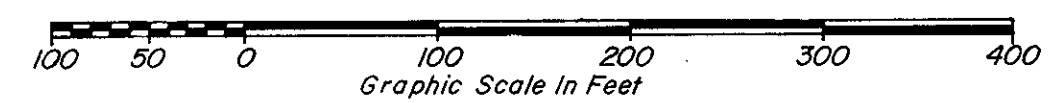
Plat Book No. 9 Page 277

APPROVED
YORK COUNTY BOARD OF SUPERVISORS
BY: *R.E. V. [Signature]*
PLAT APPROVING AGENT
DATE: Nov 28, 1978

**Subdivision Of Property Of The
SCHOOL BOARD OF YORK COUNTY, VIRGINIA**

**Bruton Magisterial District
YORK COUNTY, VIRGINIA**

Scale: 1 inch = 100 feet September 28, 1978



J. Edward Brown - Certified Land Surveyor
Newport News, Virginia