

CERTIFICATE of APPROVAL

This plat approved by the undersigned in accordance with existing regulations and may be committed to record.

Date: Dec. 28, 1978 R. E. Langley Agent of Governing Body

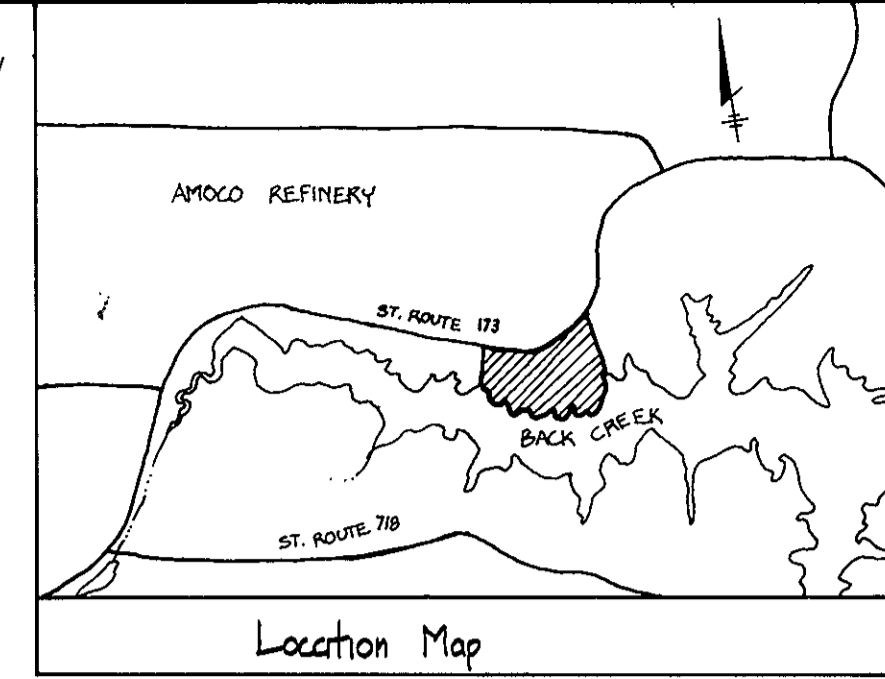
State of Virginia, County of York

In the clerks office of the Circuit Court of the County of York this 29th day of December, 1978. The map shown hereon was presented and admitted to the record as the law directs.

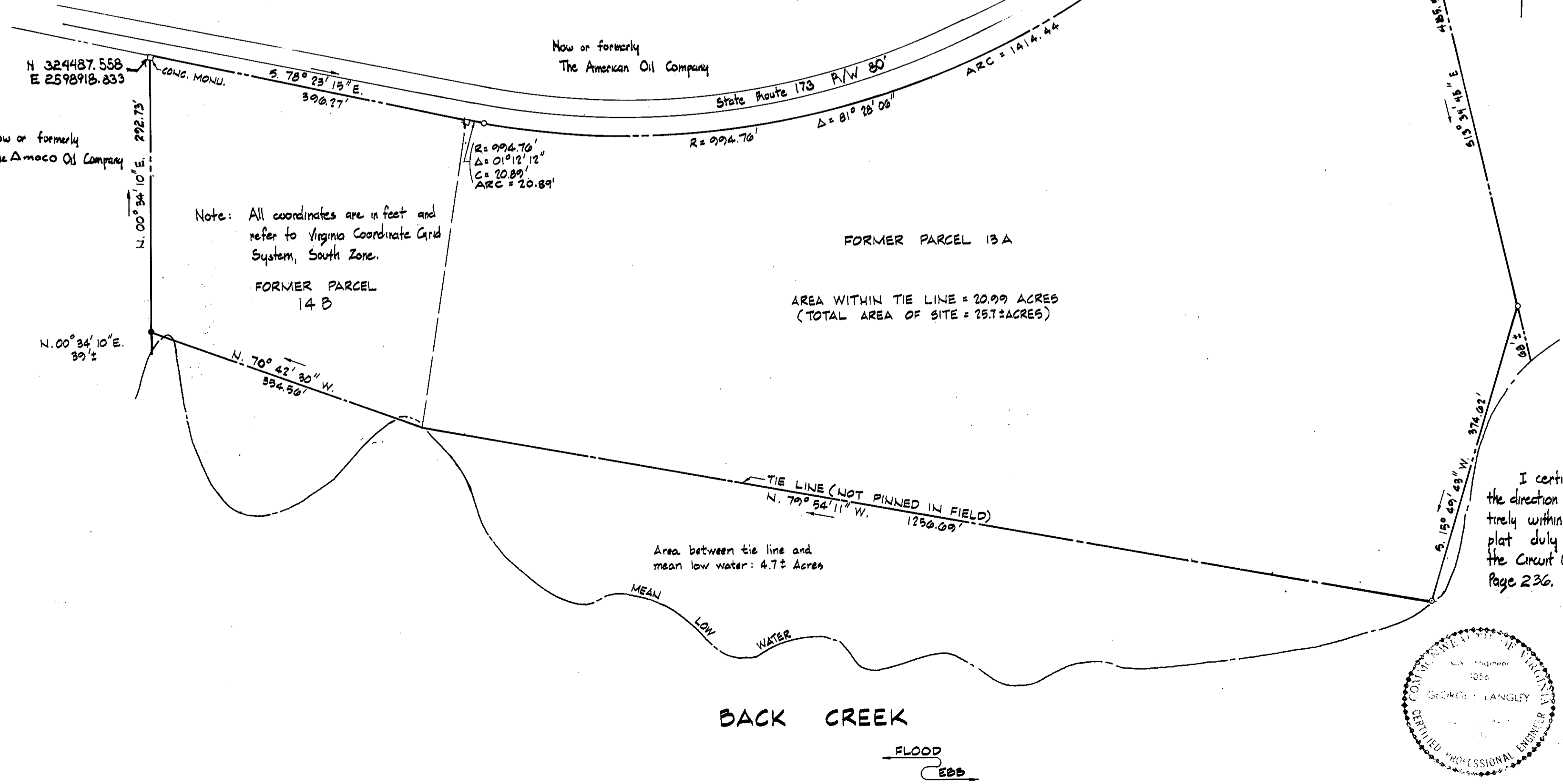
Teste: James H. ... Clerk
Plat Book: ..., Page: 280
Deed Book 333 Page 79

PLAT OF PARCELS 13 A - 14 B OF AMOCO OIL COMPANY YORK COUNTY, VIRGINIA TO BE CONVEYED TO THE COUNTY OF YORK, VIRGINIA


Langley and McDonald
Engineers, Planners, & Surveyors
Va. Beach, Virginia
Sept. 18, 1978



- Now or formerly Holloway
- Denotes Conc. Mon. Found
- Denotes Iron Pin Set
- Denotes VDHT Conc. Mon. Found



I certify that this plat was made by me at the direction of the owner, and that the land is entirely within the boundaries of land covered by plat duly of record in the Clerks Office of the Circuit Court of York County in P.B. 5, PART 2 Page 236.



LANGLEY and McDONALD
by: George E. Langley
9-19-78