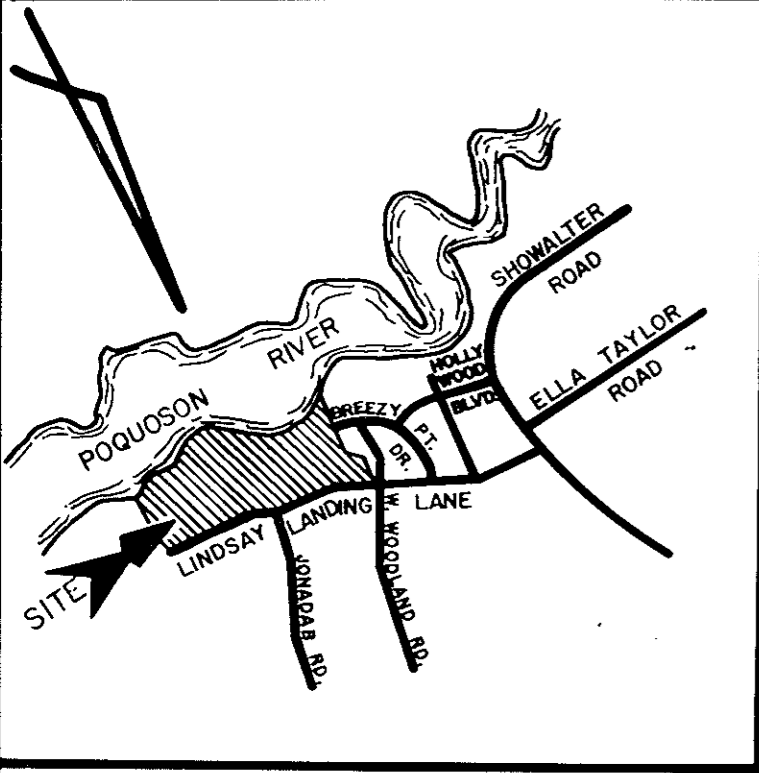


BREEZY POINT SECTION TWO YORK COUNTY, VIRGINIA

SCALE: 1" = 100' DATE: 28 MAY 1982 SHEET 2 of 2

E. J. KELLER, Inc. LAND SURVEYOR NEWPORT NEWS, VA.



VICINITY MAP SCALE: 1" = 2,000'

This subdivision is with the free consent and in accordance with the desires of the undersigned officers of Breezy Point, Inc.

BEVERLY A. MONK president GUY C. AMORY secretary

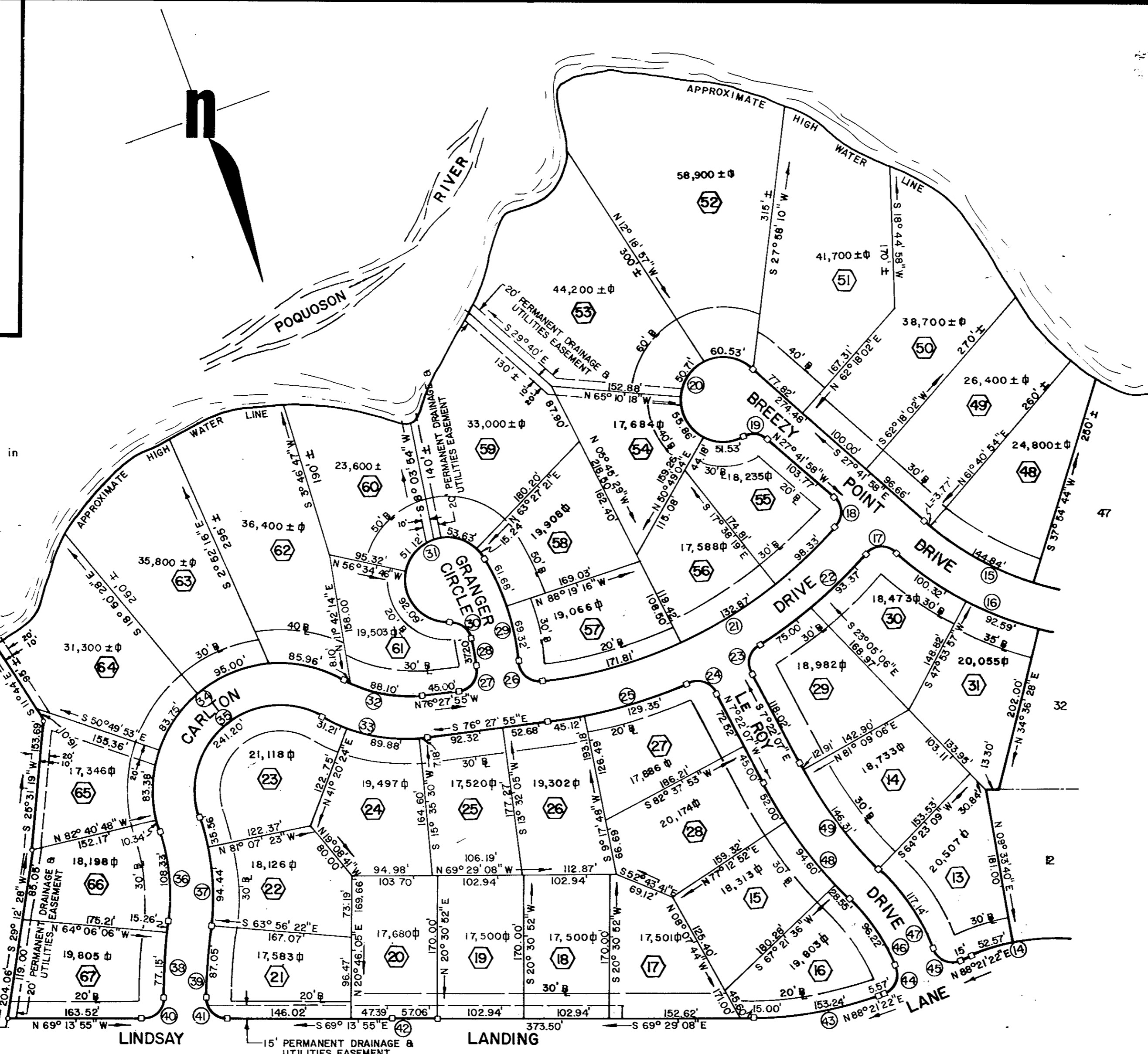
I, a notary public in and for the City of Newport News, do hereby certify that the above named persons whose names are signed to the foregoing writing have acknowledged the same before me in my office and state aforesaid. Given under my hand this 22nd day of June, 1982.

Notary public signature and name.

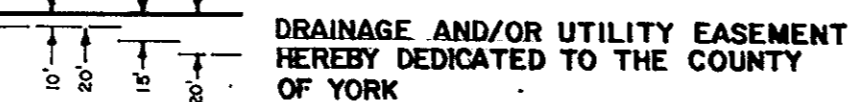
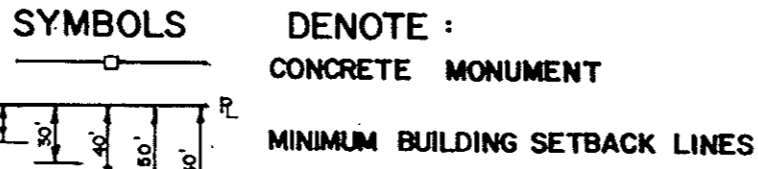
To the best of my knowledge and belief all the requirements as set forth in the ordinance for approving plats of subdivisions in the county of York, Virginia, have been complied with, including a closure of not less than 1' / 10,000'.

This is to certify that the land embraced in this subdivision is in the name of Breezy Point, Inc. and was acquired from Bank of Virginia Trust Company, successor in interest to Bank of Virginia-Peninsula, by deed dated April 10, 1978 and duly recorded in the clerk's office of the Circuit Court of the County of York, Virginia, in Deed Book 313, Page 118. I certify that monuments as shown on this plat will be set on or before June 1, 1983.

E. J. KELLER



YORK COUNTY, VIRGINIA APPROVED YORK COUNTY BOARD OF SUPERVISORS BY: [Signature] PLAT APPROVING AGENT DATE: July 8, 1982



UTILITIES NOTES: Each lot within this subdivision is served by public water provided by City of Newport News, Virginia.

Each lot within this subdivision is served by public sewer provided by County of York & H.R.S.D.

CURVE DATA TABLE

Table with 7 columns: NO., DELTA, RADIUS, ARC, TAN, CHORD, CHD. BEARING. Rows 14-24.

CURVE DATA TABLE

Table with 7 columns: NO., DELTA, RADIUS, ARC, TAN, CHORD, CHD. BEARING. Rows 25-49.

STATE OF VIRGINIA COUNTY OF YORK In the clerk's office of the Circuit Court for the County of York this 8th day of July 1982 this map was presented and admitted to record as the law directs in that Book 313 Page 501.

Teste: [Signature] CLERK

By: _____