



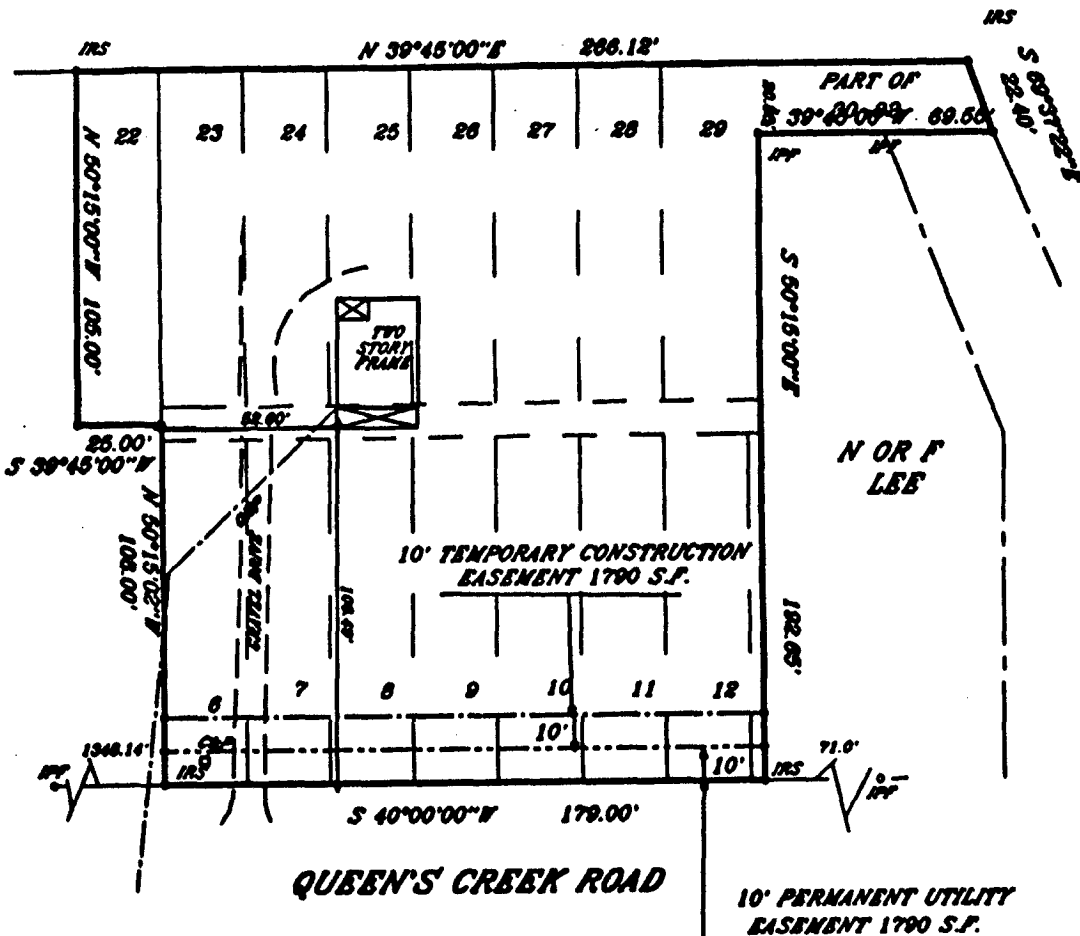
BK0894PG0641

NOTE: 10' TEMPORARY CONSTRUCTION EASEMENT TO BE ABANDONED UPON COMPLETION OF PROJECT.

PROPERTY CONTAINS 0.97 ACRES AND IS SHOWN ON TAX MAP 11A-1-19 PARCELS 6-12 & 22-32.



FIRST ST.
UN-APPROVED



PLAT OF EASEMENT
CONVEYANCE
FROM: JOHN GOLDEN
TO: THE COUNTY OF YORK, VIRGINIA
BRUTON DISTRICT
YORK COUNTY, VIRGINIA
SCALE: 1"=50' DATE: 3/1/08
J.N. 85.8

HIS LAND SURVEYING, INC.
15600 RIVER BEND TRAIL
LANEXA, VIRGINIA 23069
(804)966-7017

