


NOW OR FORMERLY
THE FAIRFIELD WILLIAMSBURG PROPERTY
OWNERS ASSOCIATION, INC.
D.B. 529, PG. 165
ZONED GB
GPIN: D158-3513-2714
TAX MAP PARCEL NO.: 09-02-00-0040

EXISTING 20' YORK COUNTY
SANITARY SEWER EASEMENT
D.B. 372, PG. 136

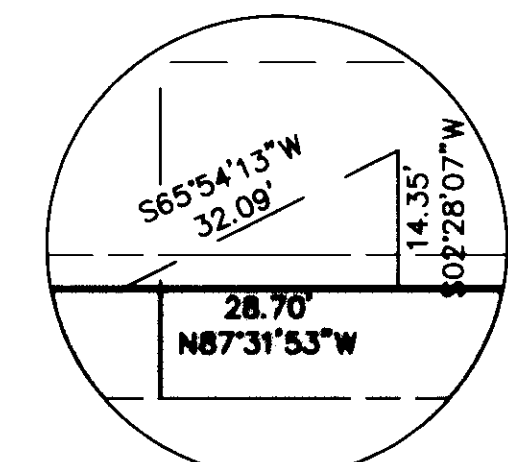
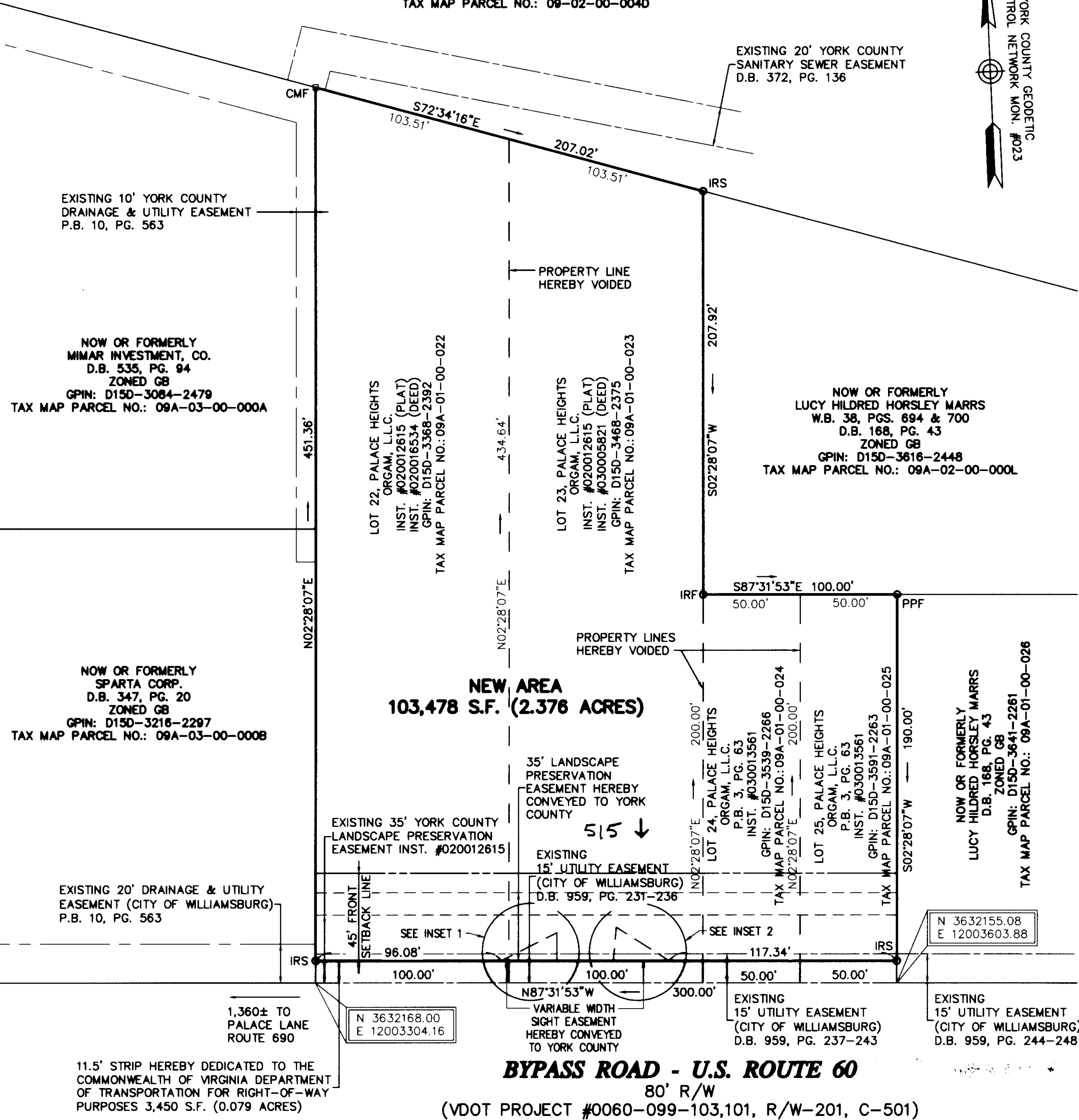



BOUNDARY LINE ADJUSTMENT
OF THE PROPERTY OF
ORGAM, L.L.C.
PALACE HEIGHTS
LOTS 22, 23, 24 AND 25
BRUTON MAGISTERIAL DISTRICT
COUNTY OF YORK, VIRGINIA

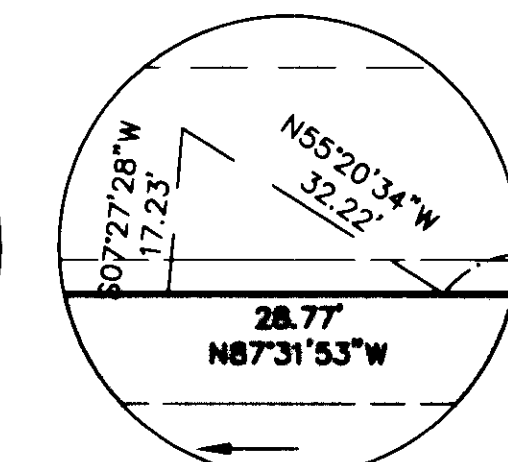
DATE: 01/17/05 SHEET 2 OF 2 SCALE: 1"=40'
PROJECT NO: 31795.00 DRAWN BY: DWP

VHB Venness Hangen Brustlin, Inc.
Transportation Land Development Environmental Services
11832 Brook Landing Drive, Suite 207
Norwood News, Virginia 23060-4231
(757) 875-3386 • FAX (757) 875-8757

REVISED: 08/22/05



INSET 1
SCALE: 1"=20'



INSET 2
SCALE: 1"=20'



Approved:
York County Board Of Supervisors

BY: Al Maddalena
PLAT APPROVING AGENT

DATE: 12/29/05

State Of Virginia
County Of York

IN THE CLERK'S OFFICE OF THE CIRCUIT COURT FOR THE COUNTY OF YORK-POQUOSON,
THE DAY OF Dec, 2005, THIS MAP WAS PRESENTED AND ADMITTED
TO RECORD AS THE LAW DIRECTS AS INSTRUMENT NUMBER 050032689

TESTE: Donna Jewons, Clerk
CLERK
BY: Rachel Rieker
10:40 AM