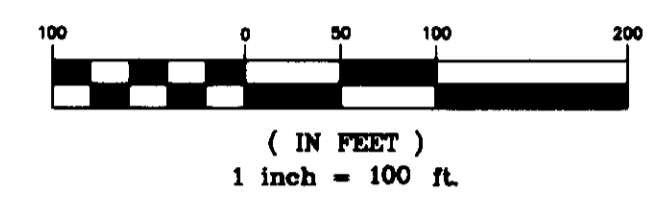


SUBDIVISION AND BOUNDARY LINE ADJUSTMENT
 OF PROPERTIES OF
ALEXANDER W. JONES, ESTATE, ET AL
 BEING
PARCELS E & F
 (PLAT BK. 9, PG. 47)
 BRUTON DISTRICT, YORK COUNTY, VIRGINIA
 SCALE: 1"=100' DATE: 11/02/05
 SHEET 3 OF 3



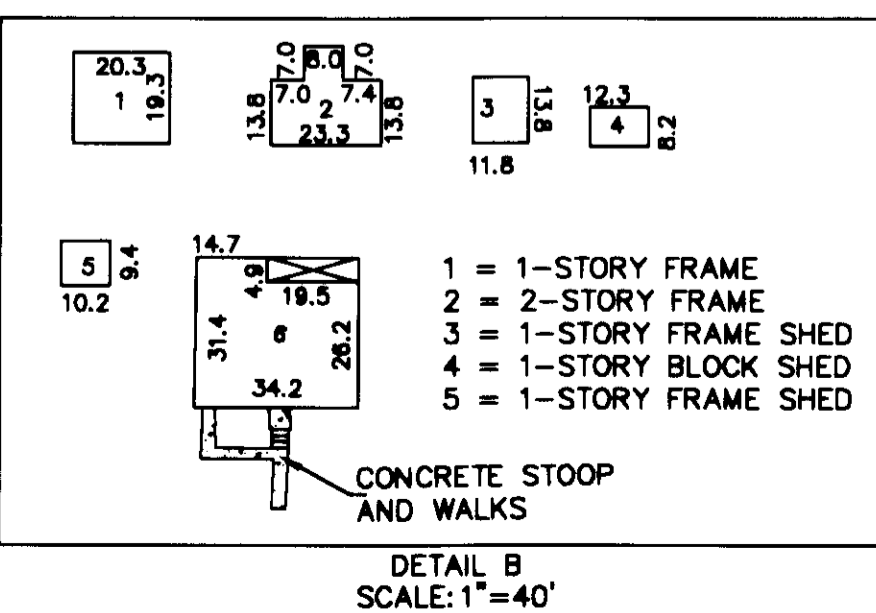
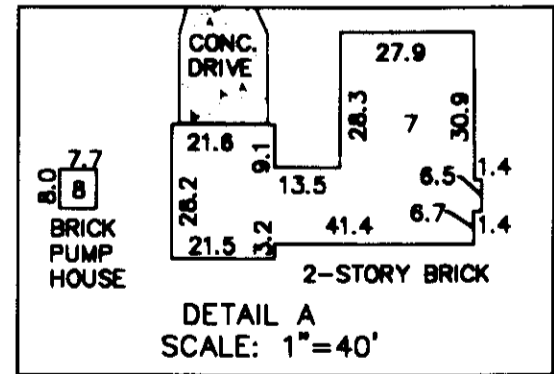
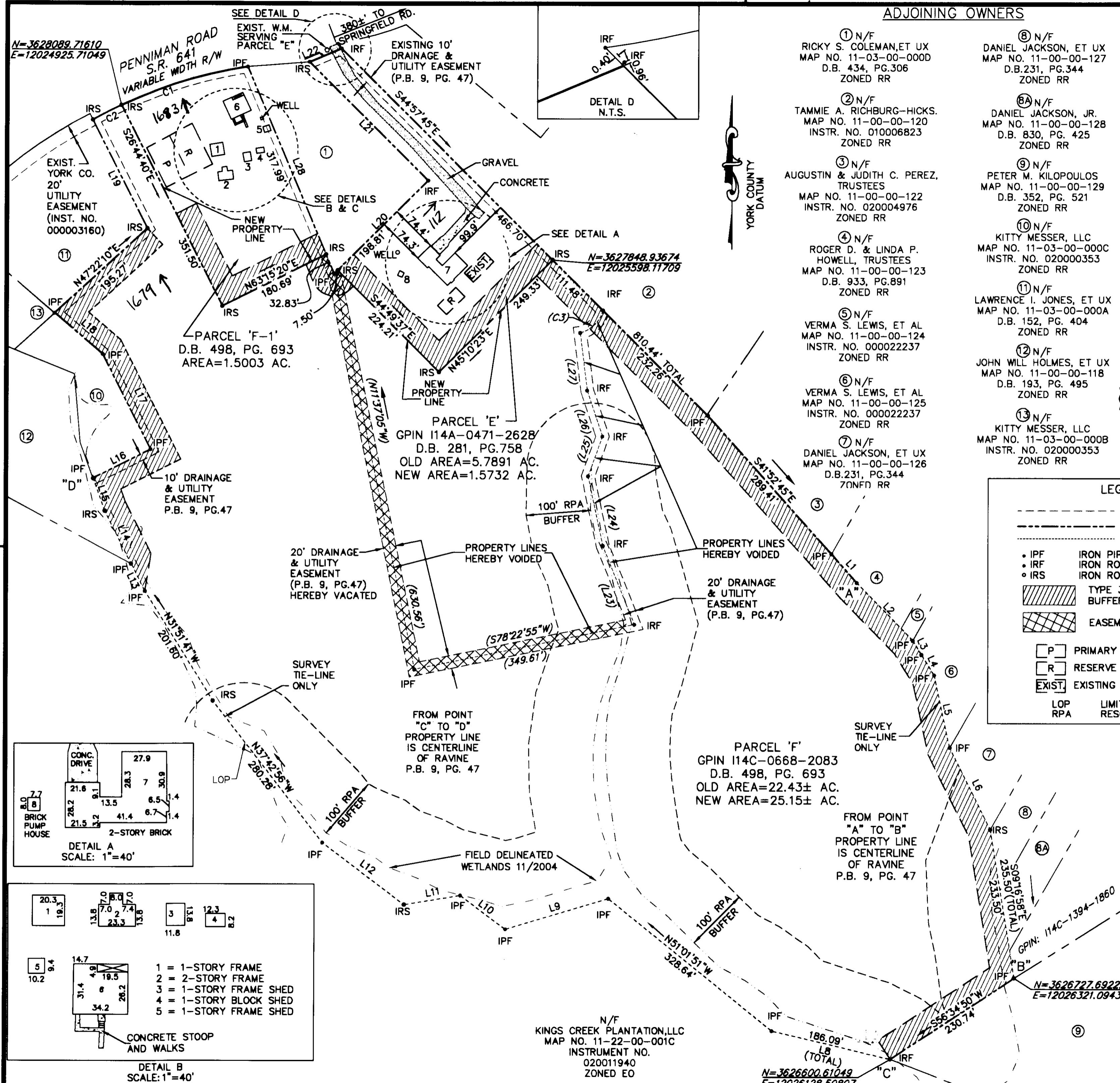
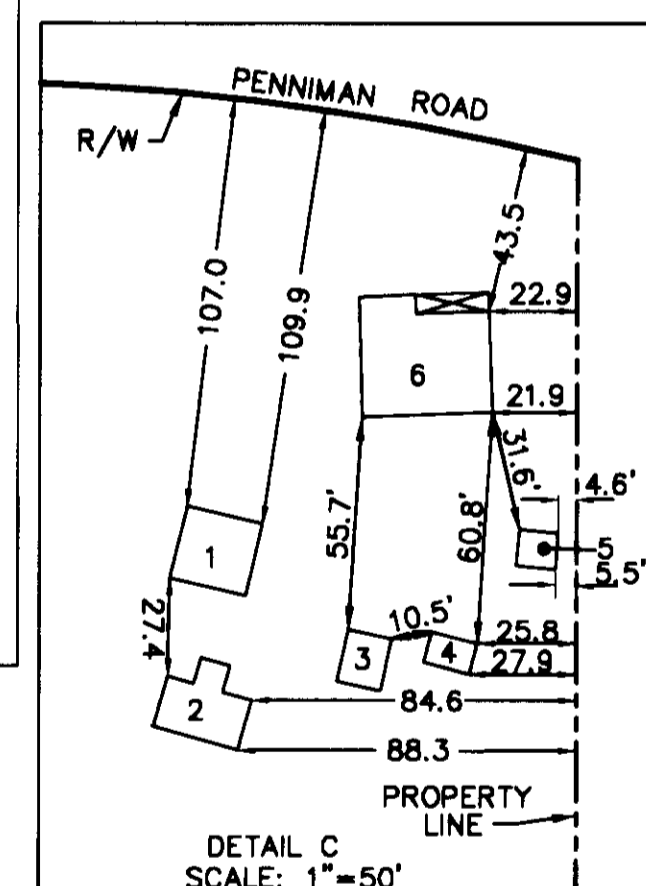
Engineers • Planners • Surveyors
 Landscape Architects • Environmental Consultants
 4029 IRONBOUND ROAD SUITE 100
 WILLIAMSBURG, VIRGINIA 23188
 (757) 253-2975 FAX: (757) 229-0049

ADJOINING OWNERS

- ① N/F RICKY S. COLEMAN, ET UX
 MAP NO. 11-03-00-0000
 D.B. 434, PG. 306
 ZONED RR
- ② N/F TAMMIE A. RICHBURG-HICKS.
 MAP NO. 11-00-00-120
 INSTR. NO. 010006823
 ZONED RR
- ③ N/F AUGUSTIN & JUDITH C. PEREZ,
 TRUSTEES
 MAP NO. 11-00-00-122
 INSTR. NO. 020004976
 ZONED RR
- ④ N/F ROGER D. & LINDA P.
 HOWELL, TRUSTEES
 MAP NO. 11-00-00-123
 D.B. 933, PG. 891
 ZONED RR
- ⑤ N/F VERMA S. LEWIS, ET AL
 MAP NO. 11-00-00-124
 INSTR. NO. 000022237
 ZONED RR
- ⑥ N/F VERMA S. LEWIS, ET AL
 MAP NO. 11-00-00-125
 INSTR. NO. 000022237
 ZONED RR
- ⑦ N/F DANIEL JACKSON, ET UX
 MAP NO. 11-00-00-126
 D.B. 231, PG. 344
 ZONED RR
- ⑧ N/F DANIEL JACKSON, ET UX
 MAP NO. 11-00-00-127
 D.B. 231, PG. 344
 ZONED RR
- ⑧A N/F DANIEL JACKSON, JR.
 MAP NO. 11-00-00-128
 D.B. 830, PG. 425
 ZONED RR
- ⑨ N/F PETER M. KILOPOULOS
 MAP NO. 11-00-00-129
 D.B. 352, PG. 521
 ZONED RR
- ⑩ N/F KITTY MESSER, LLC
 MAP NO. 11-03-00-0000
 INSTR. NO. 020000353
 ZONED RR
- ⑪ N/F LAWRENCE I. JONES, ET UX
 MAP NO. 11-03-00-000A
 D.B. 152, PG. 404
 ZONED RR
- ⑫ N/F JOHN WILL HOLMES, ET UX
 MAP NO. 11-00-00-118
 D.B. 193, PG. 495
 ZONED RR
- ⑬ N/F KITTY MESSER, LLC
 MAP NO. 11-03-00-000B
 INSTR. NO. 020000353
 ZONED RR

LEGEND

- EASEMENT LINE
- PROPERTY BOUNDARY LINE
- SURVEY TIE LINE
- IPF IRON PIPE FOUND
- IRF IRON ROD FOUND
- IRS IRON ROD TO BE SET
- ▨ TYPE 35 TRANSITIONAL BUFFER
- ▩ EASEMENT HEREBY VACATED
- P PRIMARY DRAINFIELD
- R RESERVE DRAINFIELD
- EXIST EXISTING DRAINFIELD
- LOP LIMIT OF PERENNIAL STREAM
- RPA RESOURCE PROTECTION AREA



APPROVED:
 YORK COUNTY BOARD OF SUPERVISORS
 BY: *Al Maddux*
 PLAT APPROVING AGENT
 DATE: 12/13/05
 STATE OF VIRGINIA, COUNTY OF YORK
 IN THE CLERK'S OFFICE OF THE CIRCUIT COURT FOR THE
 COUNTY OF YORK-POQUOSON THE 22ND DAY OF
 2005, THIS MAP WAS PRESENTED AND
 ADMITTED TO RECORD AS THE LAW DIRECTS AS
 INSTRUMENT NO. 050082621
 TESTE: _____
 CLERK
 BY: *Joel R. ...*