
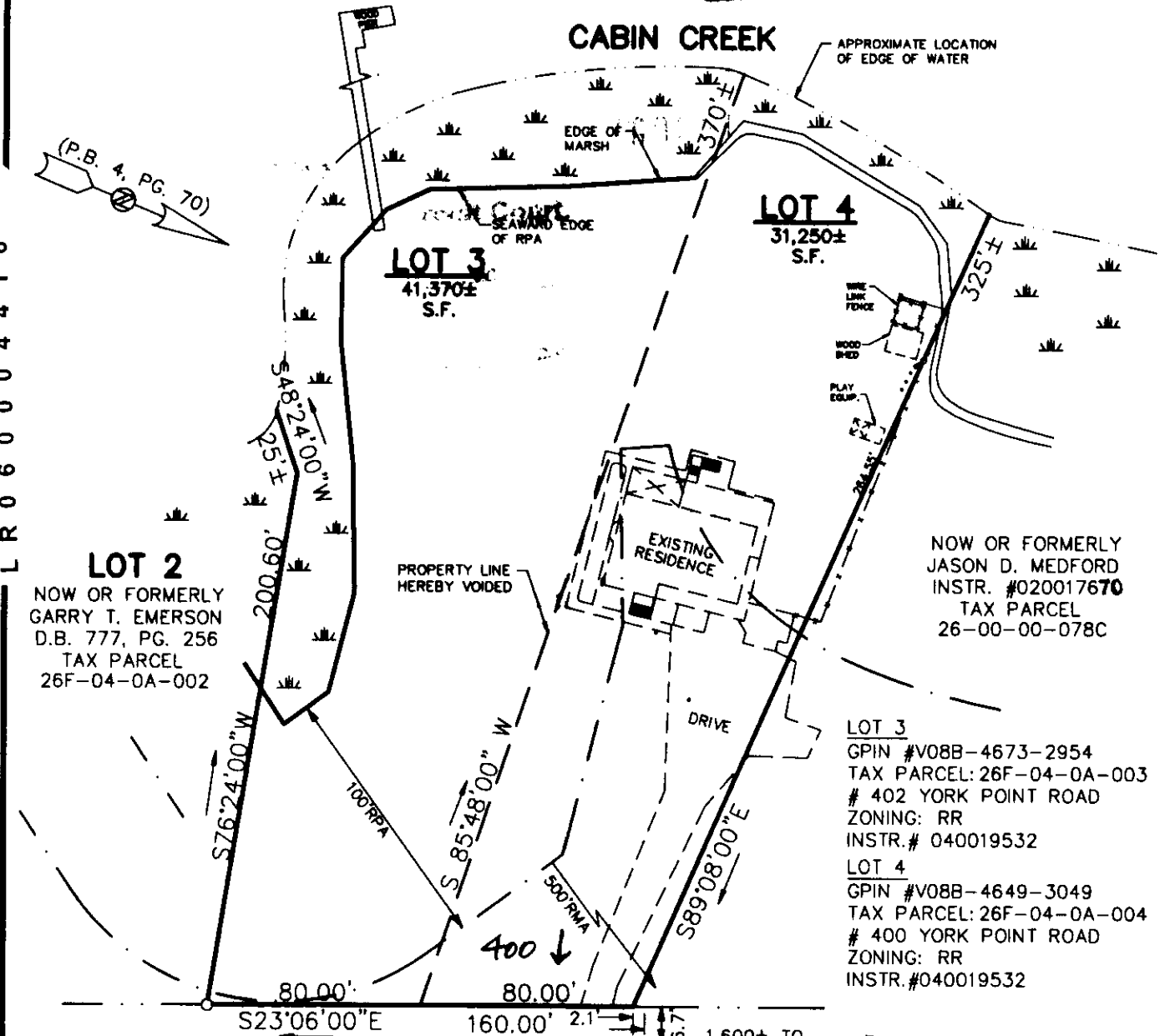


Filed in the Clerk's Office, Circuit Court,
York Co. - Poquoson VA
the 24th day of February, 2006
Teste: Lynn S. Jenkins, Clerk 12:40 PM
by Archibald M. Chummar, P.C.

APPLICANT: PHIL REA
BY: Al Maddalena
CHIEF OF DEVELOPMENT & COMPLIANCE
DATE: 2/23/06



2006 FEB 24 PM 02:36




YORK POINT ROAD (RT. 712)
(100' R/W)

TOTAL AREA:
72,620 SQ.FT. (1.667 AC.)

THE VACATION OF THE PROPERTY LINE
AS SHOWN HEREON IS WITH THE FREE
CONSENT OF THE UNDERSIGNED OWNER.

Thomas Randall Blanchard 2/20/06
THOMAS RANDALL BLANCHARD DATE
Lauren M. Wainwright 2/20/06
LAUREN M. WAINWRIGHT DATE



STATE OF VIRGINIA
CITY/COUNTY OF Newport News TO WIT:
I, Christy L. Elliott A NOTARY PUBLIC
DO HEREBY CERTIFY THAT THE PERSONS WHOSE
NAMES ARE SIGNED TO THE FOREGOING WRITING
HAVE ACKNOWLEDGED THE SAME BEFORE ME IN
MY CITY/COUNTY AND STATE AFORESAID GIVEN
UNDER MY HAND THIS 20 DAY OF Feb
2006
Christy L. Elliott
NOTARY PUBLIC
MY COMMISSION EXPIRES: _____

PROPERTY LINE VACATION PLAT OF
LOT 3 & LOT 4
PLAT OF
SECTION A
YORK POINT
COUNTY OF YORK, VIRGINIA
(P.B. 4, PG. 70)

DAVIS & ASSOCIATES, P.C.
SURVEYORS - PLANNERS
YORK COUNTY, VIRGINIA