

North arrow is off by approximately 135 degrees.

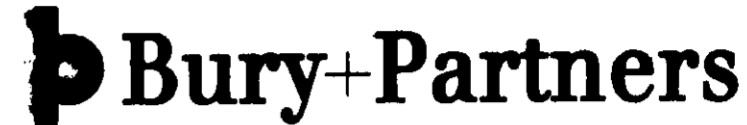
BOUNDARY SURVEY AND PROPERTY LINE VACATION

BEING PROPERTY OF
BP PRODUCTS NORTH AMERICA INC

YORK COUNTY, VIRGINIA

GRAFTON DISTRICT

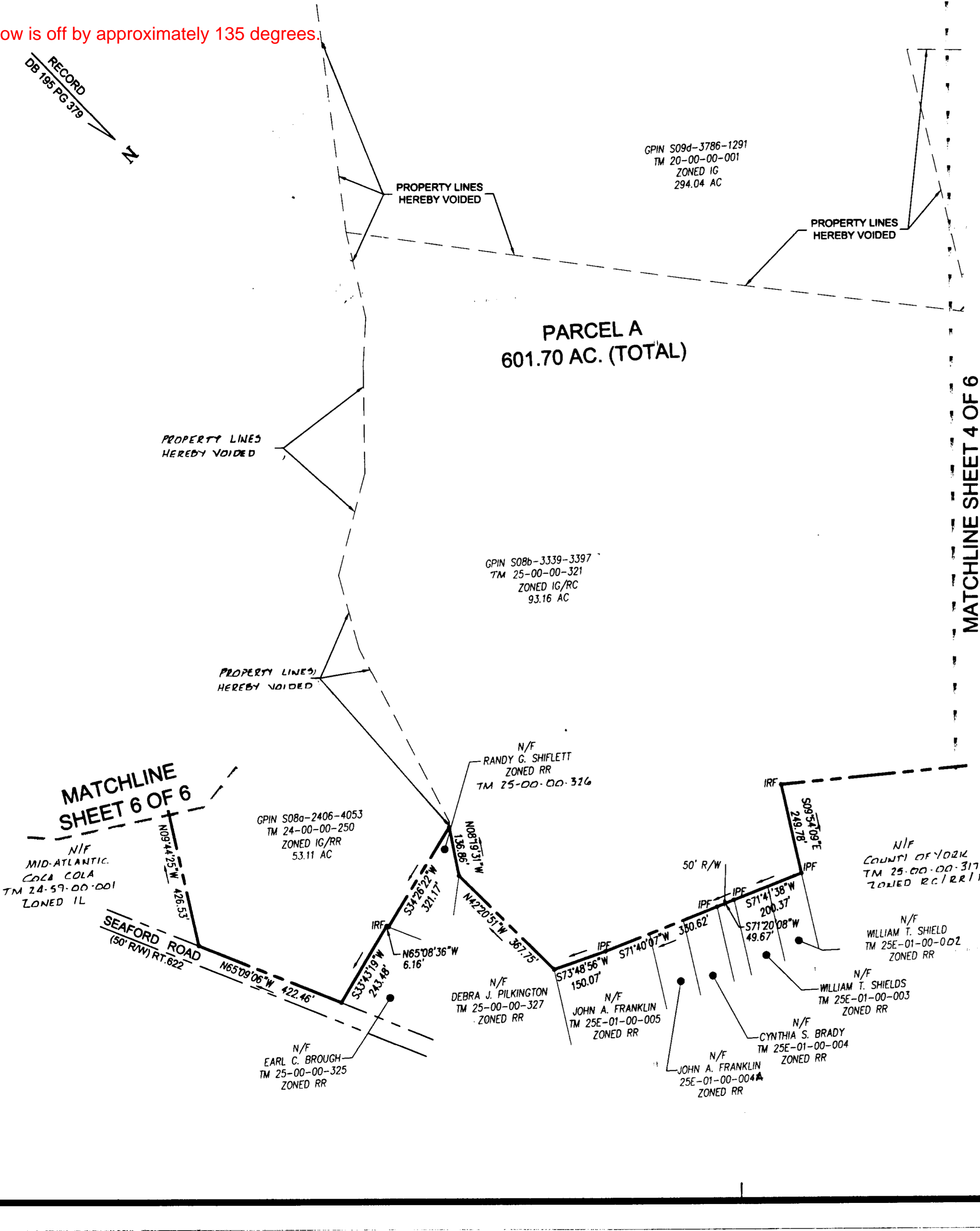
DATE: 5/01/06



ENGINEERING SOLUTIONS
4095 Ironbound Road, Suite 200
Williamsburg, Virginia 23188
Tel. (757) 229-1776 Fax (757) 229-4663
Bury+Partners, Inc. ©Copyright 2006




(IN FEET)
1 inch = 200 ft.
SHEET 5 OF 6



MATCHLINE SHEET 4 OF 6

MATCHLINE SHEET 6 OF 6



APPROVED:
YORK COUNTY BOARD OF SUPERVISORS
BY: Al Maddalena
PLAT APPROVING AGENT
DATE: 5/11/06

STATE OF VIRGINIA
COUNTY OF YORK
IN THE CLERK'S OFFICE OF THE CIRCUIT COURT FOR THE
COUNTY OF YORK-POQUOSON, THIS 11th DAY OF May
2006 THIS MAP WAS PRESENTED AND ADMITTED TO
RECORD AS THE LAW DIRECTS AS INSTRUMENT NO. 060011025
TESTE: Lynn S. Jenkins 3:04 p.m.
CLERK
BY: William S. Robinson D.C.

2006 MAY 11 PM 3:05