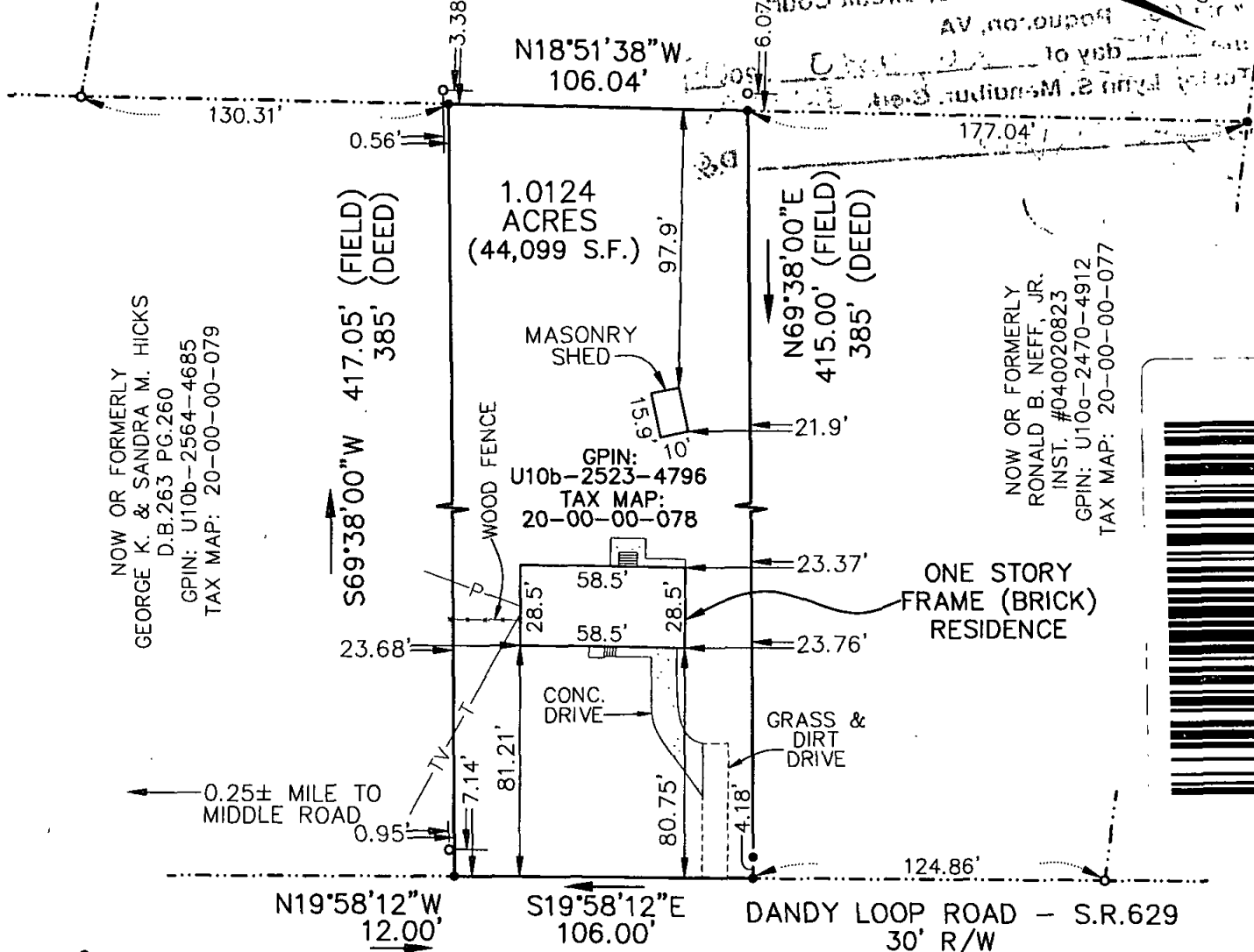



PARCEL "A" 000000306
 N/F TIM D. & SHERRY V. McCULLOCH
 INST. #090009838 (PLAT)
 GPIN: U10a-1713-4765
 TAX MAP: 20-07-00-000A

INST. BASIS: #090009838



NOW OR FORMERLY
 GEORGE K. & SANDRA M. HICKS
 D.B.263 PG.260
 GPIN: U10b-2564-4685
 TAX MAP: 20-00-00-079

NOW OR FORMERLY
 RONALD B. NEFF, JR.
 INST. #040020823
 GPIN: U10a-2470-4912
 TAX MAP: 20-00-00-077



0.25± MILE TO MIDDLE ROAD


N19°58'12"W 12.00' S19°58'12"E 106.00' DANDY LOOP ROAD - S.R.629
 30' R/W

NOW OR FORMERLY
 JEANNE P. HOCKADAY
 D.B.602 PG.848
 GPIN: U10b-2982-4826
 TAX MAP: 20-00-00-081a

12' R/W RESERVED FOR
 INGRESS & EGRESS
 GPIN: U10b-2964-4882
 TAX MAP: 20-00-00-081

NOW OR FORMERLY
 DAVID A. CAMPBELL &
 TONI M. BUCCARELLI
 INST. #010009183
 GPIN: U10b-2965-4952
 TAX MAP: 20-00-00-080

THE PROPERTY AS DEPICTED ON THIS PLAT
 DOES NOT VIOLATE THE PROVISIONS OF THE
 YORK COUNTY SUBDIVISION ORDINANCE
 SIGNED: *Al Maddalena*
 TITLE: Chief of Development & Compliance
 DATE: 8/12/09



APPROX. EDGE OF MEAN HIGH WATER
 APPROX. EDGE OF MEAN LOW WATER

SAND BOX (TIDAL)

NOTE:
 PROPERTY SHOWN HEREON IS LOCATED
 IN ZONE AE(7.7') AS SHOWN ON FLOOD
 INSURANCE RATE MAP COMMUNITY
 NUMBER 510182, MAP NUMBER 51199C0210C
 EFFECTIVE DATE: JUNE 16, 2009.

Donald W. Davis

HEREBY CERTIFY THAT THE
 SURVEY REPRESENTED BY THIS
 PLAT WAS MADE BY ME ON
 THIS DATE AND IS CORRECT
 TO THE BEST OF MY KNOW-
 LEDGE AND BELIEF THERE ARE
 NO ENCROACHMENTS OF BUILD-
 INGS UNLESS SHOWN HEREON.

- SYMBOLS:
- PIPE FOUND
 - IRON ROD SET
 - IRON ROD FOUND
 - CONC. MONUMENT

DAVIS & ASSOCIATES, P.C.
 SURVEYORS - PLANNERS
 YORK COUNTY, VIRGINIA

JOB LOCATION: #1211 DANDY LOOP ROAD - S.R. 629
 PLAT OF THE PROPERTY OF:
 WILLIAM R. KENNEDY & DELWYN M. KENNEDY

PARCEL OF LAND
 CONTAINING
 1.0124 ACRES
 NELSON MAGISTERIAL DISTRICT
 COUNTY OF YORK, VIRGINIA
 INST. #070018734

2009 AUG 20 PM 3:03

000000307

Filed in the Clerk's Office, Circuit Court,
York Co. - Poquoson, VA

the 20th day of AUGUST, 2009
Teste: Lynn S. Mendibur, Clerk 3:03 PM

By: [Signature] DE

YORK COUNTY SUBDIVISION & FORWARDING
DOES NOT VIOLATE THE PROVISIONS OF THE
PROPERTY AS DEPICTED ON THE PLAN
DATE: _____
TITLE: _____
CHIEF OF DEPARTMENT OF COMPLIANCE