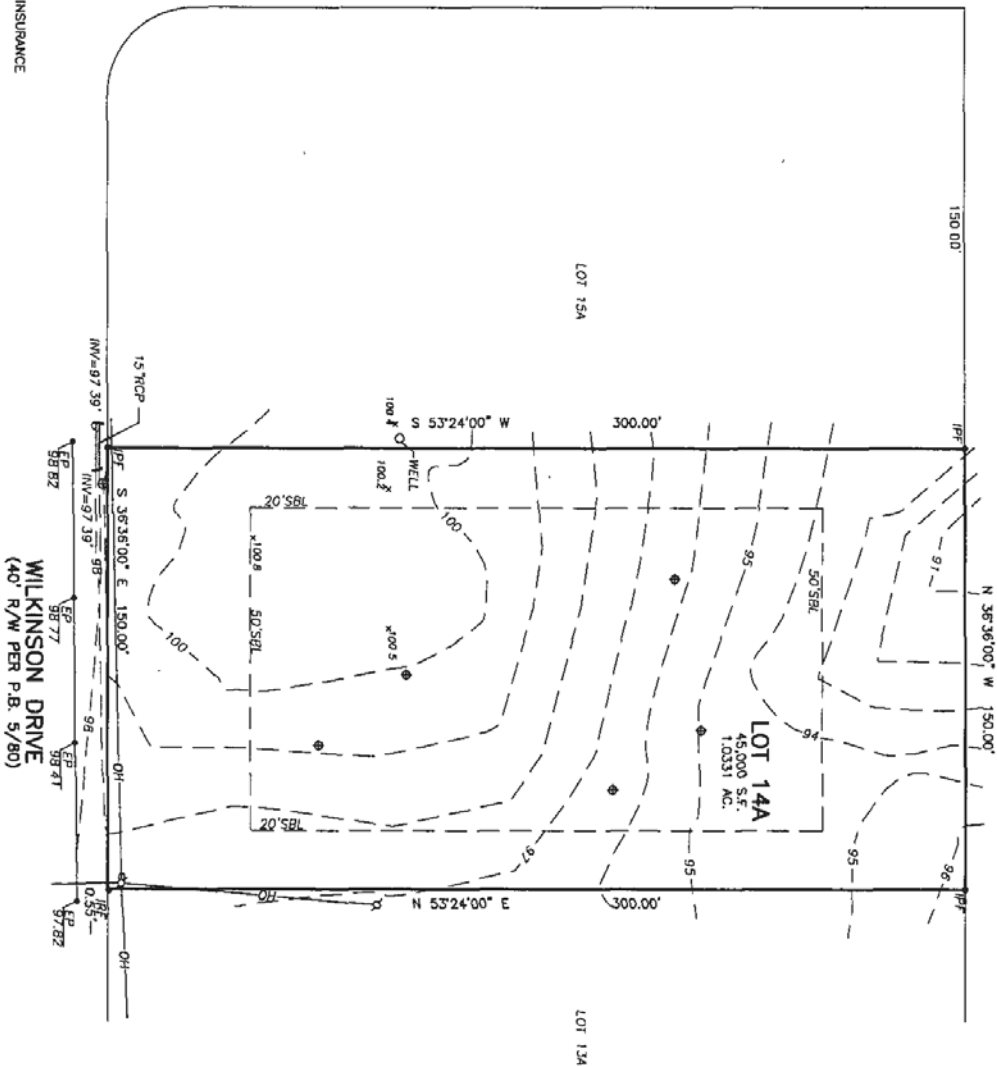


000000296

**LEGEND**

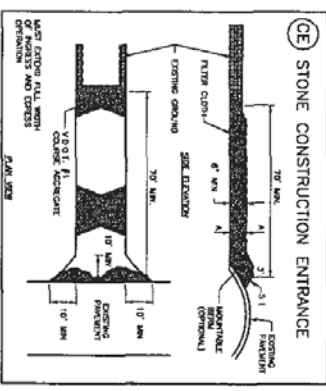
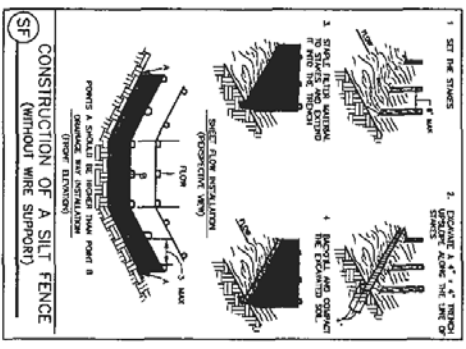
- ◆ SOIL BORING
  - UTILITY POLE
  - OH— OVERHEAD UTILITIES
  - CABLE PEDDESTAL
  - TELEPHONE PEDDESTAL
  - IRP - IRON ROD FOUND
  - IPF - IRON PIPE FOUND
- PARCEL LIES IN FLOOD ZONE "X" ACCORDING TO FLOOD INSURANCE RATE MAP #511990055C, DATED JUNE 16, 2009.

SCHENCK DRIVE



RECORDED  
P.B. 5-9-80  
MERRIAM

**EROSION & SEDIMENT CONTROL NOTE**  
 ALL EROSION AND SEDIMENT CONTROL MEASURES SHALL BE INSTALLED & MAINTAINED IN ACCORDANCE WITH THE "VIRGINIA EROSION AND SEDIMENT CONTROL HANDBOOK 1992 THIRD EDITION". THE CONTRACTOR SHALL BE THOROUGHLY FAMILIAR WITH ALL APPLICABLE MEASURES CONTAINED THEREIN WHICH MAY BE PERTINENT TO THIS PROJECT.



DATE: 08/17/12  
 DRAWN BY: LT  
 PROJECT No.: 12-295  
 FILE NAME: 12-295.DWG  
 REFERENCES:  
 P.B. 5, PGS. 80

PLOT PLAN OF  
 LOT 14A  
 SCHENCK ESTATES  
 FOR  
 OLD DOMINION HOMES  
 YORK COUNTY,  
 VIRGINIA

NO.	DATE	REVISION / COMMENT / NOTE

**LandTech Resources, Inc.**  
 Surveying • GPS • Engineering  
 205 Bullfrogs Boulevard, Suite E, Williamsburg, Virginia 23188  
 Telephone: 757-565-1677 Fax: 757-565-0782  
 Web: landtechresources.com