

THE UNDERSIGNED CERTIFIES THAT THIS PLAN IS ACCURATE AND COMPLIES WITH THE PROVISIONS OF THE CODE OF VIRGINIA SECTION 55-79.58 (b) AND ALL UNITS DEPICTED HEREON HAVE BEEN SUBSTANTIALLY COMPLETED.

SIGNED: C.E. NEWBAKER, III L.S.# 1380 DATE:





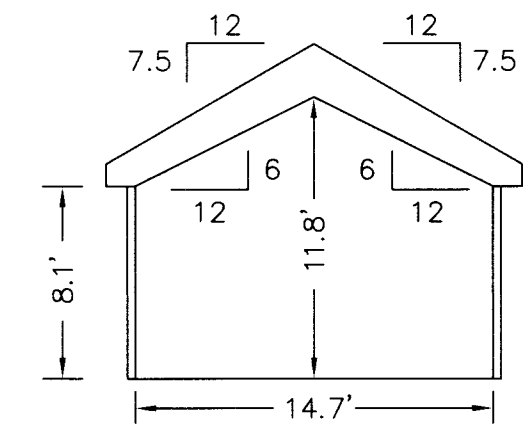
EXHIBIT "D"
PLAN OF THE
Villas at Yorktown
A CONDOMINIUM
PHASE XIII

NELSON DISTRICT - COUNTY OF YORK, VIRGINIA
NOVEMBER 1, 2012

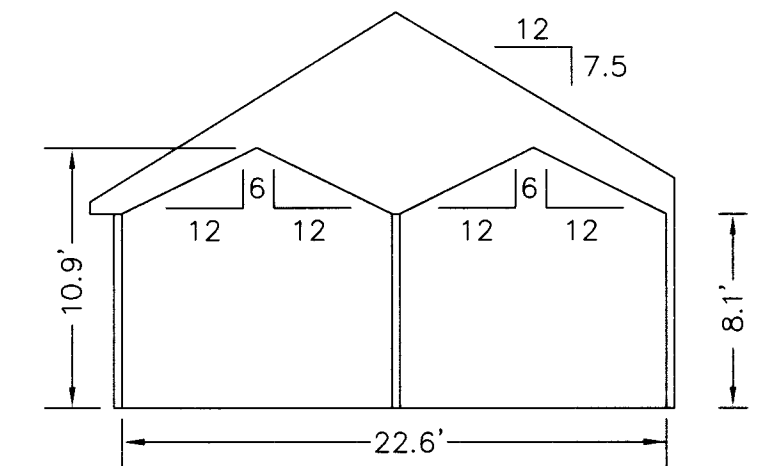
C.E. Newbaker
SURVEYING & PLANNING, INC.
P.O. BOX 1298
YORKTOWN, VA. 23692
PH#: 757-240-2562
FAX: 757-926-4880

0 4 8 16 24 32 FEET

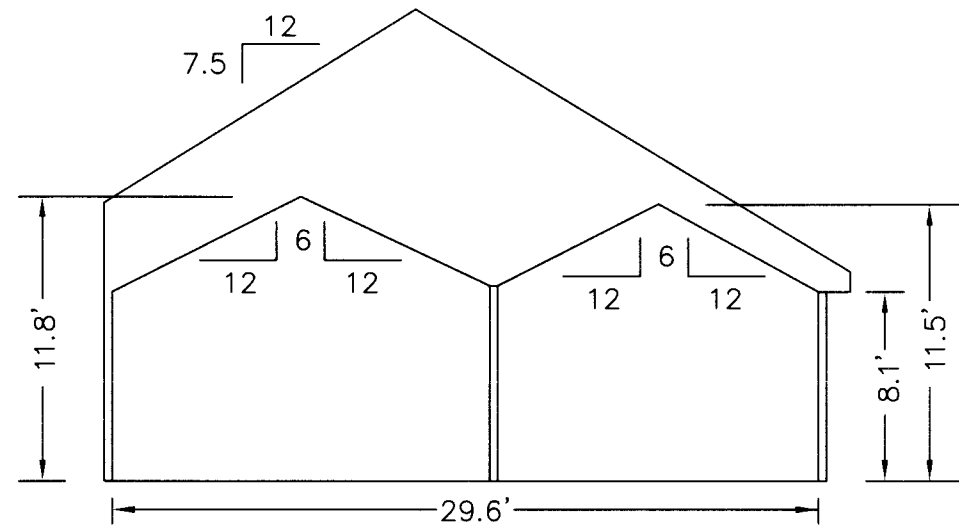
SCALE: 1/8" = 1'
SHEET 2 OF 7



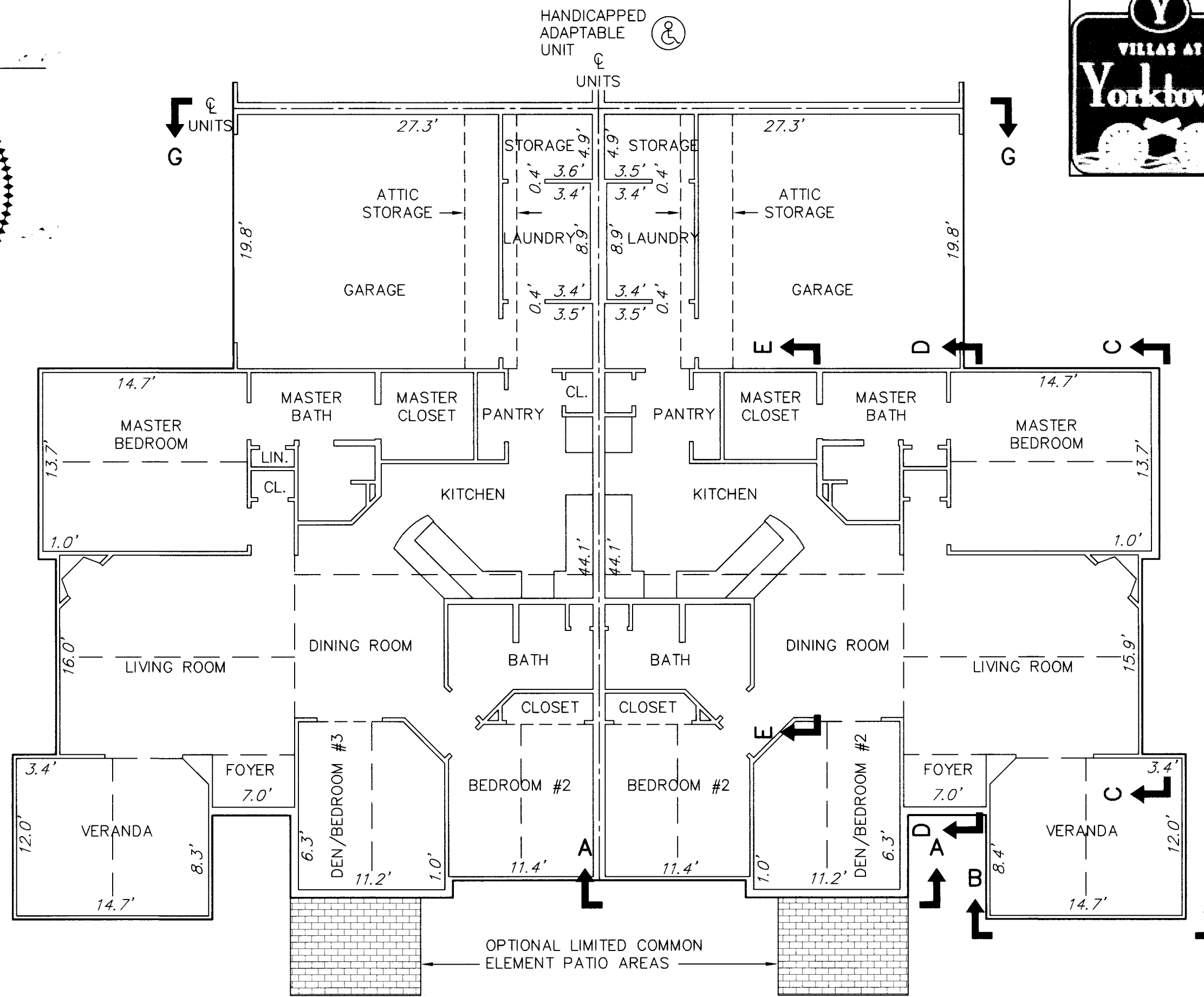
SECTION B-B
VERANDA



SECTION A-A

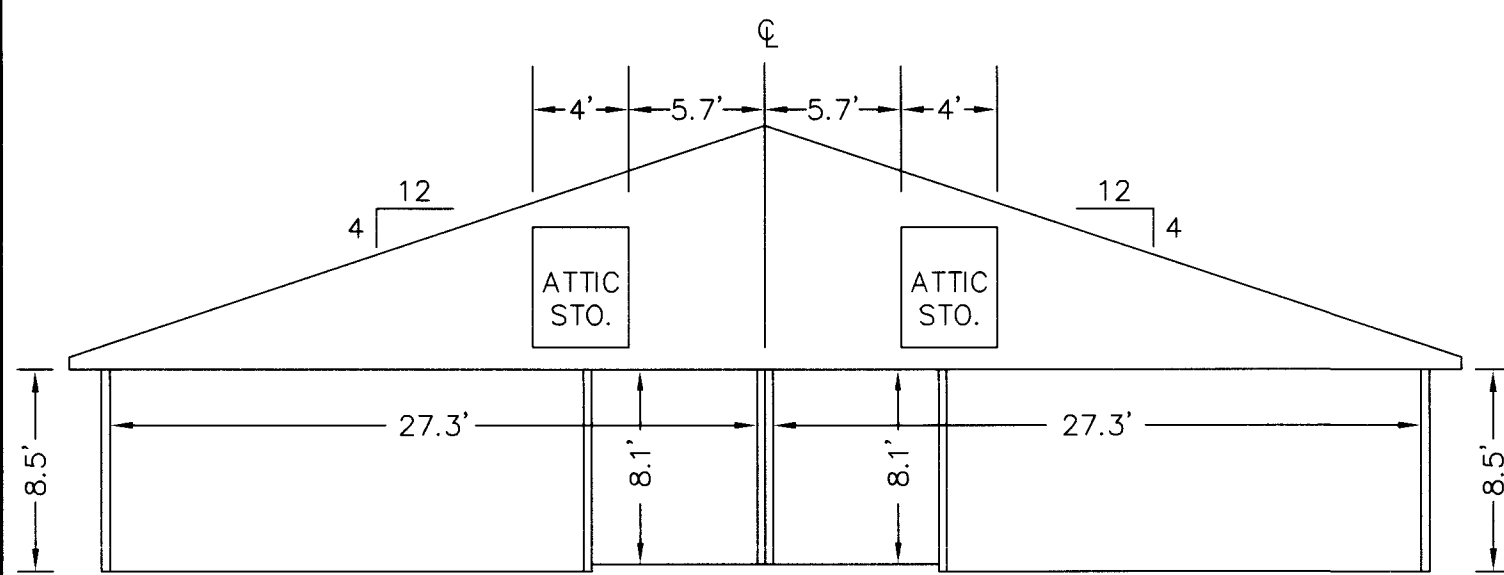


SECTION C-C

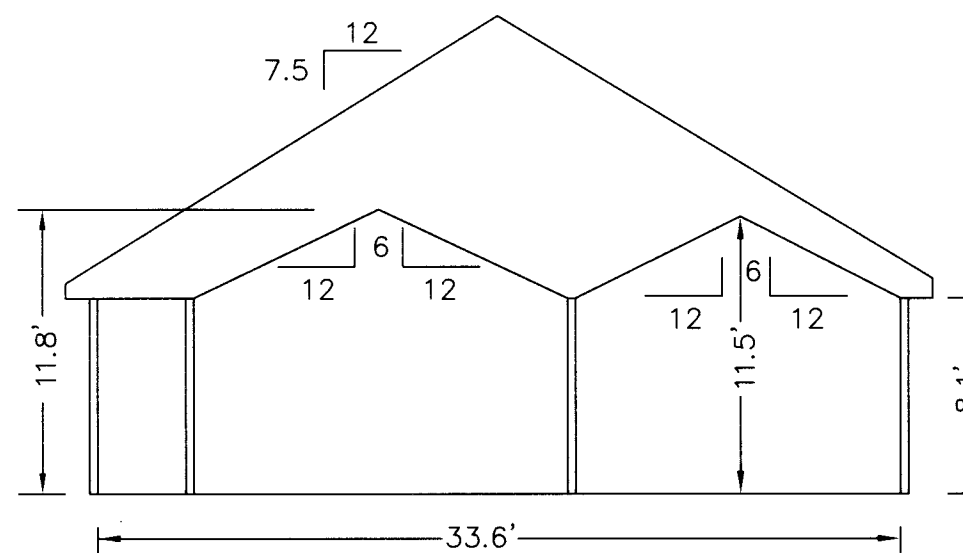


BUILDING 17-2 & 17-4 CANTERBURY
FLOOR PLAN

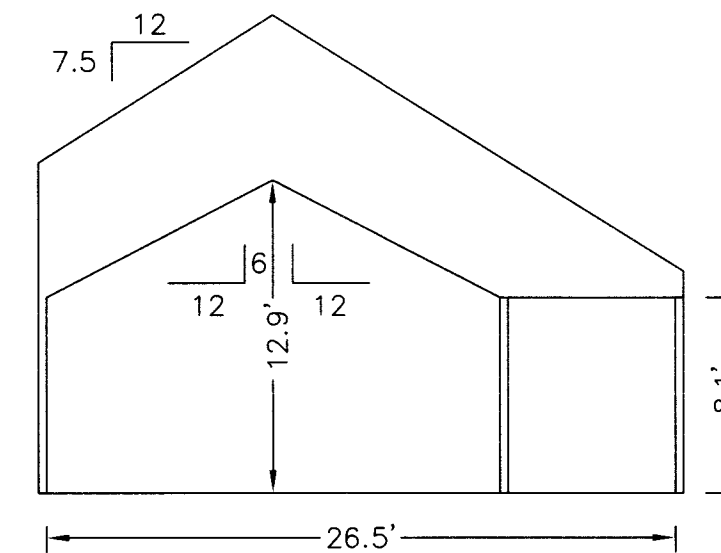
BUILDING 17-1 & 17-3 CANTERBURY
FLOOR PLAN



SECTION G-G
GARAGE



SECTION D-D



SECTION E-E

NOTES:
1. ALL BUILDING DIMENSIONS SHOWN HEREON ARE INTERIOR DIMENSIONS AND ARE IN FEET.

APPROVED:
YORK COUNTY BOARD OF SUPERVISORS
BY: *W. Maddalena* DATE: 11/14/12
PLAT APPROVING AGENT

STATE OF VIRGINIA
COUNTY OF YORK
IN THE CLERK'S OFFICE OF THE CIRCUIT COURT FOR THE COUNTY OF YORK-POQUOSON, VIRGINIA, THE 6th DAY OF November, 2012, THIS PLAT WAS PRESENTED AND ADMITTED TO RECORD AS THE LAW DIRECTS AS INSTRUMENT NUMBER 120020200.

TESTE: *Lynn S. Mendibara* CLERK
BY: *Rosa Proctor, D.C.*