



THE UNDERSIGNED CERTIFIES THAT THIS PLAN IS ACCURATE AND COMPLIES WITH THE PROVISIONS OF THE CODE OF VIRGINIA SECTION 55-79.58 (b) AND ALL UNITS DEPICTED HEREON HAVE BEEN SUBSTANTIALLY COMPLETED.

SIGNED: *[Signature]* DATE: 7-18-2013  
 C.E. NEWBAKER, III L.S.# 1380




HANDICAPPED ADAPTABLE UNIT



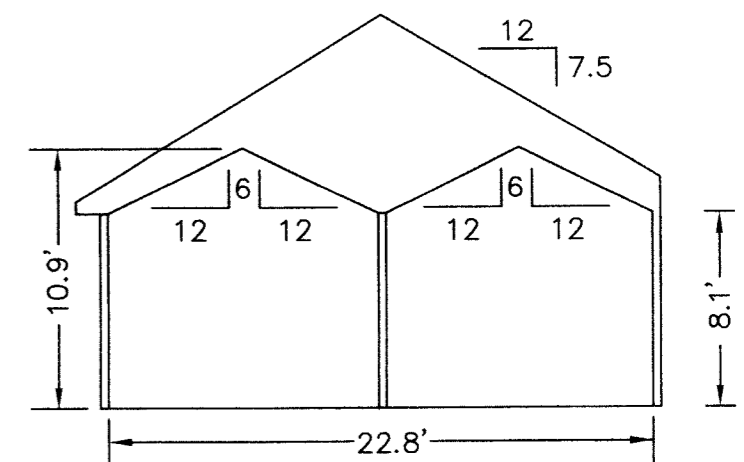
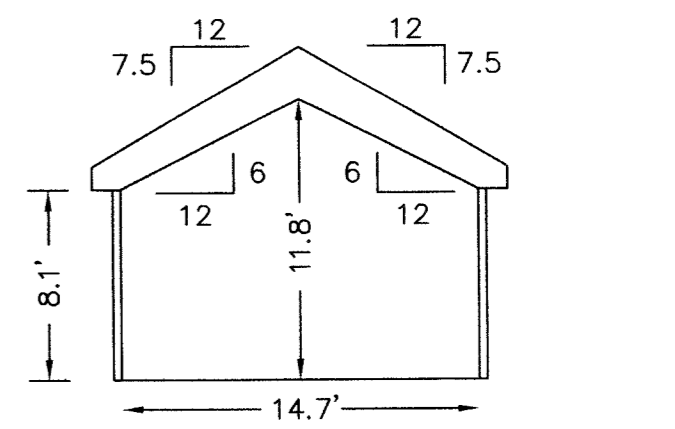
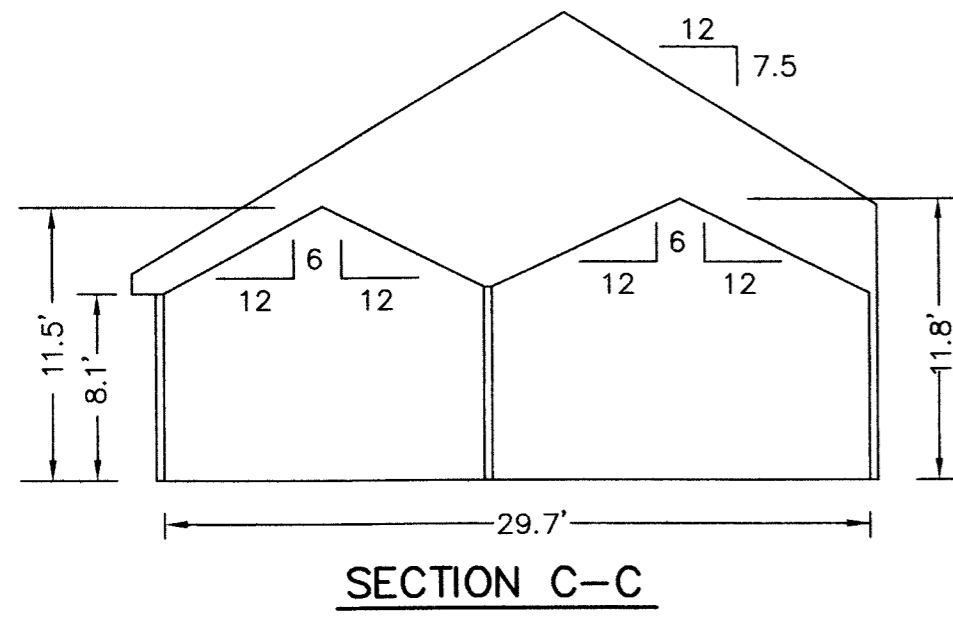
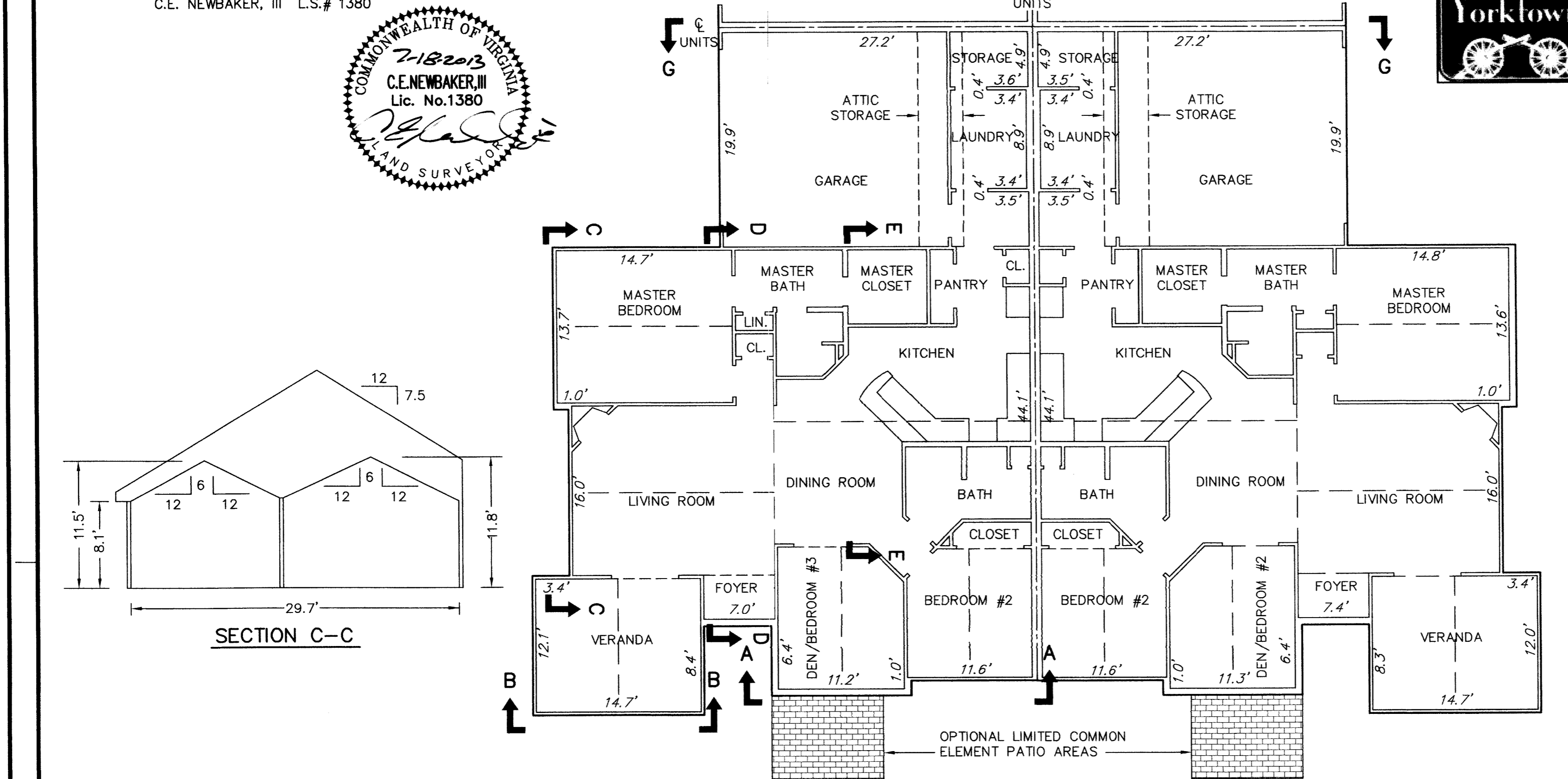
**EXHIBIT "D"**  
**PLAN OF THE**  
*Villars at Yorktown*  
**A CONDOMINIUM**  
**PHASE XIV**

NELSON DISTRICT - COUNTY OF YORK, VIRGINIA  
 JUNE 19, 2013

*C.E. Newbaker*  
 SURVEYING & PLANNING, INC.  
 P.O. BOX 1298  
 YORKTOWN, VA. 23692  
 PH#: 757-240-2562  
 FAX: 757-926-4880

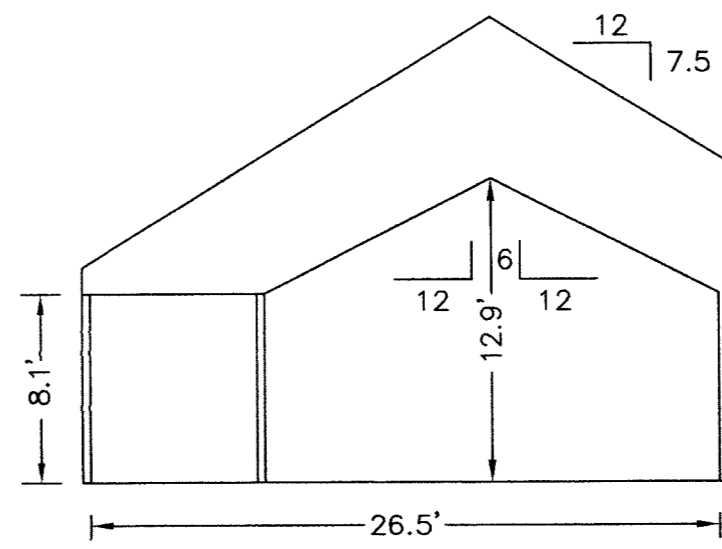
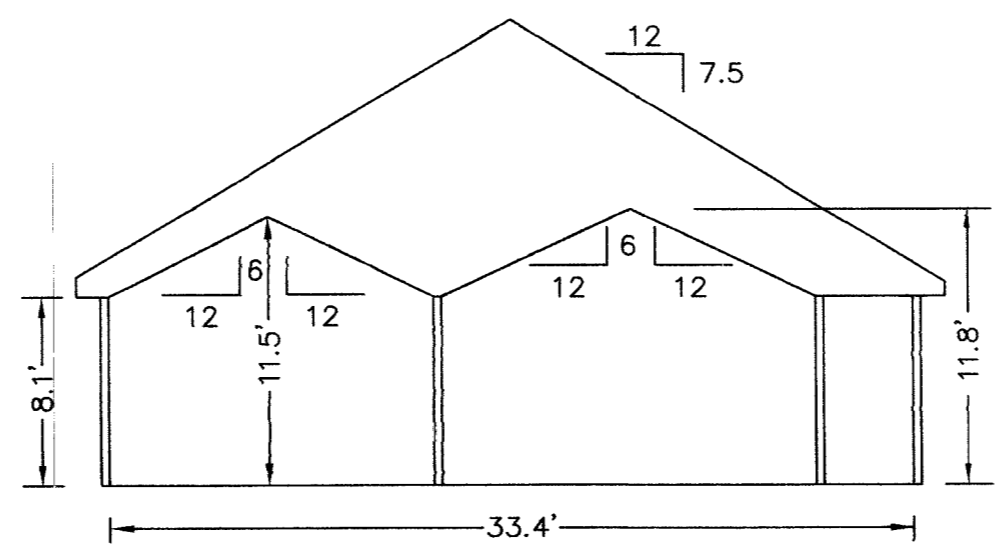
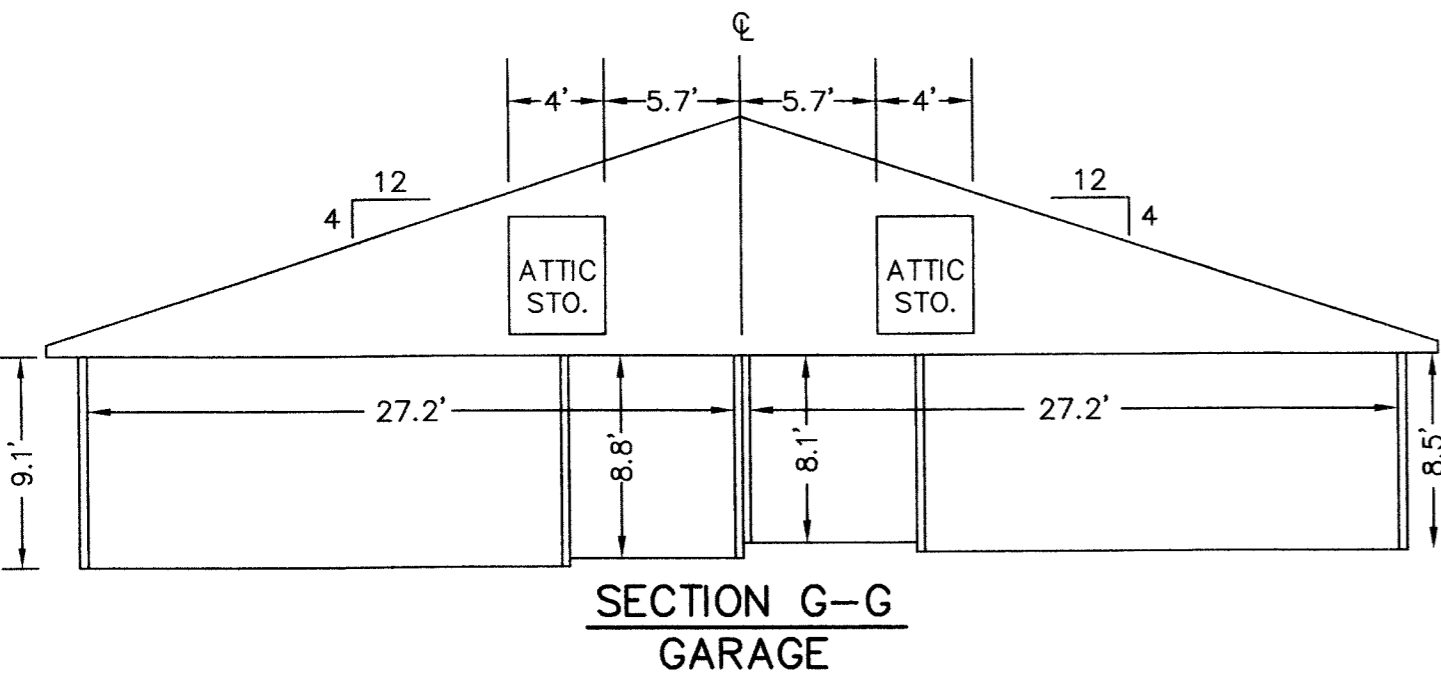


SCALE: 1/8" = 1'  
**SHEET 5 OF 5**



**BUILDING 13-2 CANTERBURY**  
 FLOOR PLAN

**BUILDING 13-1 CANTERBURY**  
 FLOOR PLAN



**SECTION G-G**  
 GARAGE

**SECTION D-D**

**SECTION E-E**

NOTES:  
 1. ALL BUILDING DIMENSIONS SHOWN HEREON ARE INTERIOR DIMENSIONS AND ARE IN FEET.

APPROVED:  
 YORK COUNTY BOARD OF SUPERVISORS  
 BY: *[Signature]* DATE: 7/19/13  
 PLAT APPROVING AGENT

STATE OF VIRGINIA  
 COUNTY OF YORK  
 IN THE CLERK'S OFFICE OF THE CIRCUIT COURT FOR THE COUNTY OF YORK-POQUOSON, VIRGINIA, THE 20<sup>th</sup> DAY OF July, 2013, THIS PLAT WAS PRESENTED AND ADMITTED TO RECORD AS THE LAW DIRECTS AS INSTRUMENT NUMBER 3001106.

TESTE: *[Signature]* CLERK  
 BY: *[Signature]*