


000000056


000475

LINE TABLE

LINE	BEARING	DISTANCE
L1	S 73°55'16" E	12.35'
L2	S 23°49'53" E	41.11'
L3	S 29°39'57" E	42.87'
L4	S 41°51'43" E	51.23'
L5	S 50°36'10" E	44.85'
L6	S 73°03'43" E	60.33'
L7	S 70°40'22" E	34.28'
L8	S 64°57'39" E	26.93'
L9	N 28°51'05" W	18.69'
L10	S 73°50'17" E	14.15'
L11	S 28°51'05" E	15.67'
L12	S 16°08'55" W	4.52'
L13	S 63°26'31" E	3.40'
L14	S 16°09'43" W	13.79'
L15	N 73°50'17" W	15.00'
L16	N 16°08'55" E	6.61'
L17	N 64°57'39" W	28.34'
L18	N 70°40'22" W	33.58'
L19	N 73°03'43" W	62.10'
L20	N 50°36'10" W	33.98'
L21	N 42°39'47" W	17.28'
L22	N 38°49'58" W	76.51'
L23	N 29°39'57" W	16.65'
L24	N 23°49'53" W	41.96'
L25	N 19°51'02" W	7.59'



UTILITY EASEMENT HEREBY
CONVEYED TO YORK COUNTY
3,297 SQ.FT. OR 0.076 ACRE



TEMPORARY CONSTRUCTION EASEMENT
HEREBY CONVEYED TO YORK COUNTY
2,448 SQ.FT. OR 0.056 ACRE


YORK COUNTY
APPROVED FOR RECORDATION

BY: J.B. [Signature]
RIGHT-OF-WAY AGENT

DATE: 10-7-08

NOTES

- 1 THIS PLAT IS INTENDED FOR A DESCRIPTION OF UTILITY EASEMENT ONLY, AND DOES NOT CONSTITUTE A BOUNDARY SURVEY
- 2 THIS SURVEY WAS PERFORMED WITHOUT THE BENEFIT OF A TITLE REPORT, AND MAY NOT REFLECT ALL EASEMENTS OR RESTRICTIONS THAT MAY AFFECT THE PROPERTY



REFERENCES.
INST# 040014178
DB 901, PG 668
P.B. 5, PG 41

PLAT OF UTILITY EASEMENT ACQUISITION
FROM WILLIAM C GREEN
TO: COUNTY OF YORK, VIRGINIA
PROJECT: YORK POINT SEWER PROJECT

SHEET 2 OF 2

DATE: 4/30/08

SCALE 1" = 40'

MERIDIAN IS BASED ON
VIRGINIA STATE PLANE
COORDINATE SYSTEM,
SOUTH ZONE, NAD 83
U.S. SURVEY FEET

PRECISION MEASUREMENTS, INC.
SURVEYORS • GPS • 3-D SCANNING • MAPPERS
813 DILIGENCE DRIVE, SUITE 119
NEWPORT NEWS, VIRGINIA 23606
(757) 595-7570