

PLAT OF SUBDIVISION
PROPERTY OF
BUSCH PROPERTIES, INC.,
A DELAWARE CORPORATION

BRUTON DISTRICT COUNTY OF YORK VIRGINIA
Date: 4/17/14 Scale: 1"=100' Proj. No.: 7804-7 Proj. Contacts: TCS/JFS

AES
CONSULTING ENGINEERS
5248 Olde Towne Road, Suite 1
Williamsburg, Virginia 23188
Phone: (757) 253-0040
Fax: (757) 220-8994
www.aesva.com
Hampton Roads | Central Virginia | Middle Peninsula

SHEET 4 OF 5

PARCEL "B"
1,783,506 SQ. FT
OR 40.944 ACRES

MATCH SHEET 5

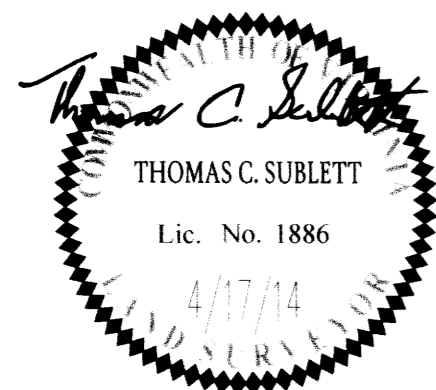
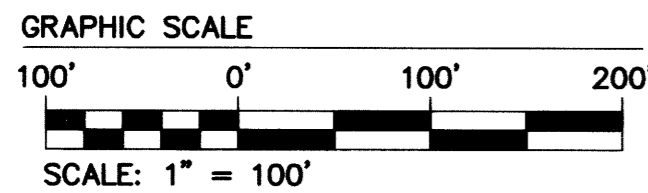
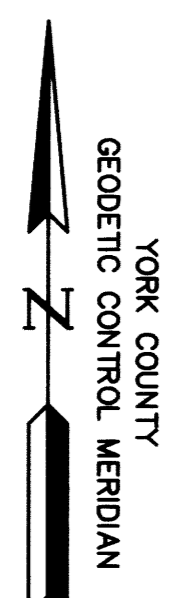
LIMITS OF RPA ARE AS DEPICTED ON YORK COUNTY MAPPING. THE LIMITS OF RPA SHOWN ON THIS PLAT HAVE NOT BEEN FIELD VERIFIED.

NOW OR FORMERLY
UNITED STATES OF AMERICA
NAVAL SUPPLY CENTER
CHEATHAM ANNEX
(P.B. 3, P. 96)
GPIN: H14b-3926-4521
ZONED RC
TAX MAP #12-00-00-001

PARCEL "A"
3,358,333± SQ. FT
OR 77.10± ACRES

NOW OR FORMERLY
THE DIGGES CO.
(INSTR. # 070009604)
GPIN: H14d-2660-1065
ZONED IL
TAX MAP #11-00-00-098

2014 MAY 29 PM 1:23



MATCH SHEET 3

APPROVED:
YORK COUNTY BOARD OF SUPERVISORS
BY: *Al Maddalena* DATE: 5/28/14
PLAT APPROVING AGENT

STATE OF VIRGINIA
COUNTY OF YORK
IN THE CLERK'S OFFICE OF THE CIRCUIT COURT FOR
THE COUNTY OF YORK-POQUOSON, VIRGINIA, THE
24th DAY OF May, 2014, THIS PLAT
WAS PRESENTED AND ADMITTED TO RECORD AS THE
LAW DIRECTS AS INSTRUMENT NUMBER 140008004
TESTE: *Lynn S. Mendibur*
CLERK
BY: *Christina H. Elliott D.C.*

AT 1:23 pm