
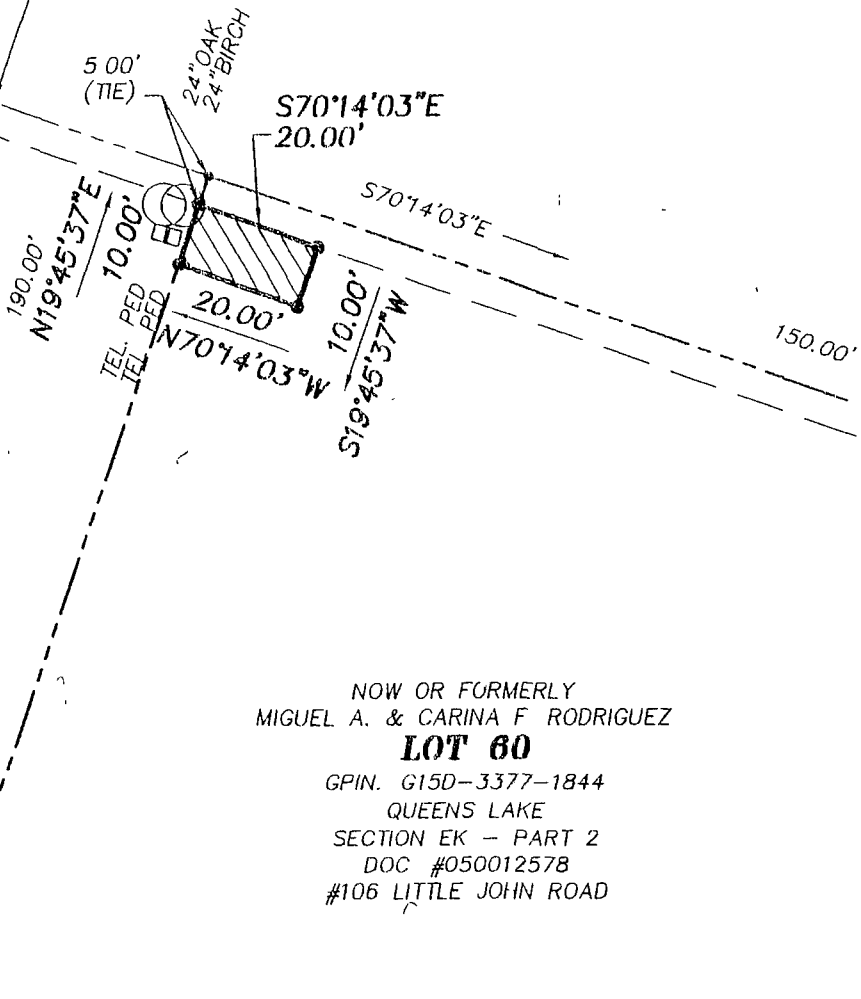


000372



5' DRAINAGE & UTILITY EASEMENT
P B 8, PG 22


LITTLE JOHN ROAD
50' R/W



NOW OR FORMERLY
KEVIN S & KAREN MILLER FALLON
LOT 59
GPIN: G15D-3231-1896
DOC #060010046


NOW OR FORMERLY
MIGUEL A. & CARINA F RODRIGUEZ
LOT 60
GPIN. G15D-3377-1844
QUEENS LAKE
SECTION EK - PART 2
DOC #050012578
#106 LITTLE JOHN ROAD

LEGEND

- IPF (IRON PIPE FOUND)
- IRF (IRON ROD FOUND)
- CMF (CONC MON FOUND)
-  DENOTES PERMANENT UTILITY EASEMENT
HEREBY CONVEYED TO YORK COUNTY
200 S F

NOTES.

- 1 HORIZONTAL COORDINATE INFORMATION IS BASED ON THE VIRGINIA STATE PLANE COORDINATE SYSTEM SOUTH ZONE (NAD 83), UNITS ARE U S SURVEY FEET, CONTROL INFORMATION PROVIDED BY URS CORPORATION.
- 2 THIS PLAT IS FOR EASEMENT PURPOSES ONLY AND DOES NOT CONSTITUTE A PHYSICAL OR BOUNDARY SURVEY
- 3 TOPOGRAPHIC INFORMATION, IF SHOWN, WAS PROVIDED BY URS CORPORATION OR OBTAINED BY THIS FIRM



References:
P.B.8, PG.22

Notes:

PLAT OF EASEMENT
FROM: MIGUEL A. & CARINA F. RODRIGUEZ

TO: COUNTY OF YORK
PROJECT: QUEENS LAKE SEWER PROJECT

Date: 8/30/11 | Scale: 1"=30' | Job No.: 07-059

MICHAEL SURVEYING & MAPPING, P.C.
 41 OLD OYSTER POINT RD. - SUITE B
 NEWPORT NEWS, VIRGINIA 23602
 TEL 757.873.1762 FAX 757.873.1772