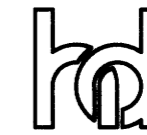
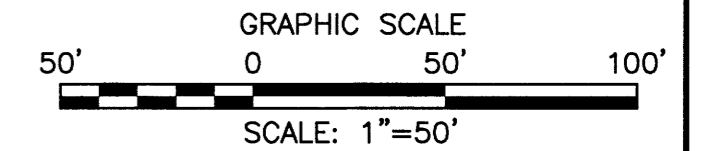


PLAT OF  
PROPERTY LINE VACATION  
OF  
PARCELS 'A' & 'B'  
ANBOMA, INC.

BRUTON MAGISTERIAL DISTRICT  
COUNTY OF YORK, VIRGINIA  
MAY 4, 2015  
SCALE: 1"=50'



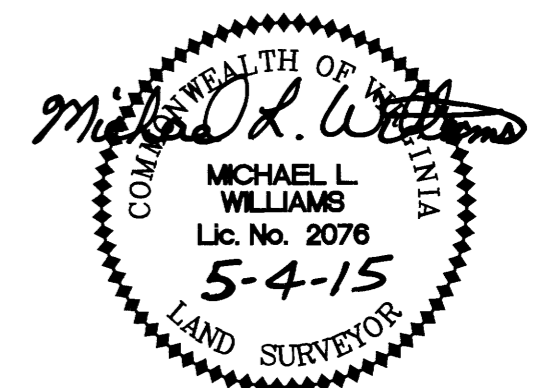
**HORTON & DODD, P.C.**  
SURVEYORS, ENGINEERS & PLANNERS  
300 GEORGE WASHINGTON HIGHWAY NORTH  
CHESAPEAKE, VIRGINIA 23323  
(757) 487-4535



AREA TABLE		
PARCEL NO.	SQUARE FEET	ACRES
A-1	161,042±	3.6970±

LEGEND

PIPE (F) PIPE FOUND



APPROVED:  
YORK COUNTY BOARD OF SUPERVISORS

BY: *[Signature]*  
PLAT APPROVING AGENT

DATE: 5/20/15

STATE OF VIRGINIA  
COUNTY OF YORK

IN THE CLERK'S OFFICE OF THE CIRCUIT COURT FOR THE  
COUNTY OF YORK-POQUOSON THE 21<sup>ST</sup> DAY OF MAY, 2015  
THIS PLAT WAS PRESENTED AND ADMITTED TO RECORD AS THE  
LAW DIRECTS AS INSTRUMENT NO. 150008436

TESTE: *Kristen N. Nelson*, CLERK

BY: *[Signature]*, D.C.

