

PLAT OF SUBDIVISION WALLER MILL HEIGHTS PHASE 1A AND PHASE 1B

BRUTON DISTRICT
YORK COUNTY, VIRGINIA

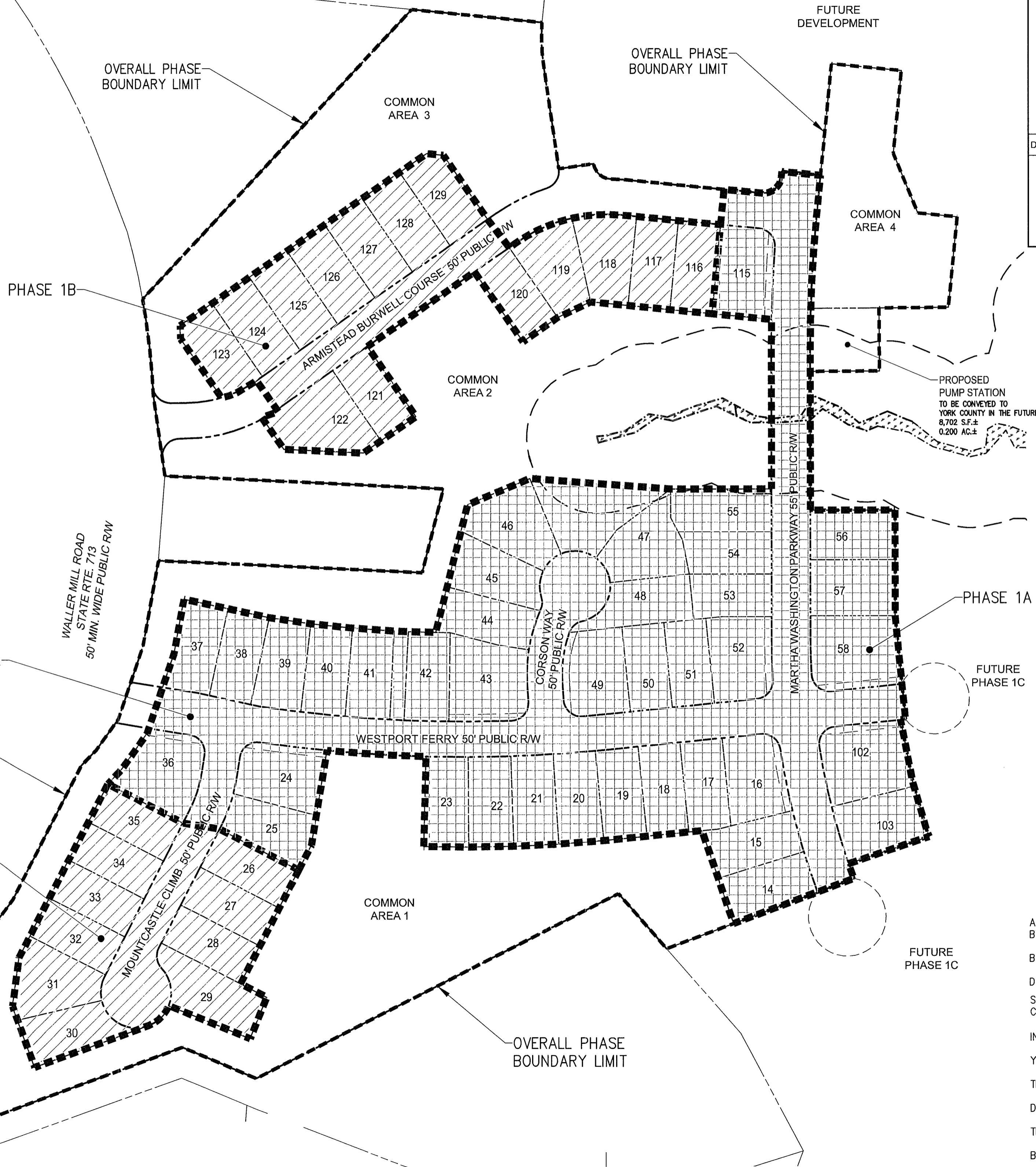
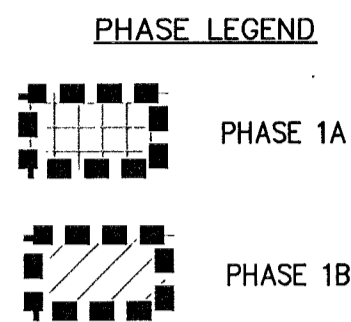

Date: 12/21/21 | Scale: 1" = 100' | Proj. No.: 9654-05 | Proj. Contacts: PET/SJB



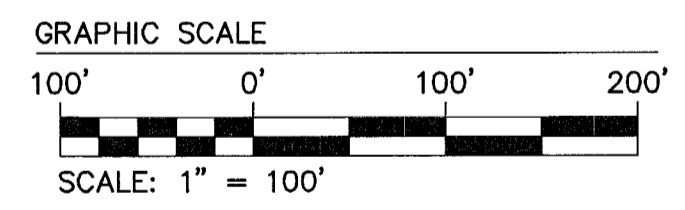
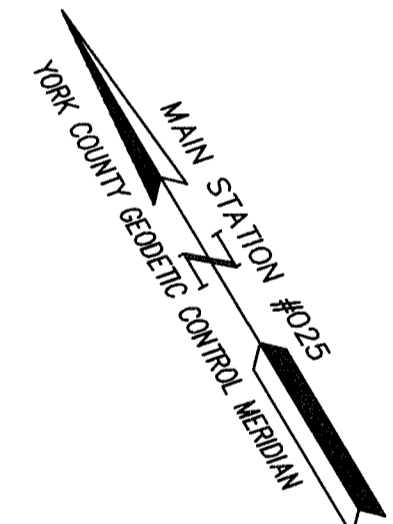
5248 Old Towne Road, Suite 1
Williamsburg, Virginia 23188
Phone: (757) 253-0040
Fax: (757) 220-8994
www.aesva.com

Hampton Roads | Central Virginia | Middle Peninsula

SHEET 3 OF 8



THE ONLY PURPOSE OF THIS SHEET IS TO SHOW THE PROPOSED LOTS TO BE INCLUDED IN PHASE 1A AND PHASE 1B



APPROVED:
BY YORK COUNTY BOARD OF SUPERVISORS
BY: Susan Kassel PLAT APPROVING AGENT
DATE: 9/2/22
STATE OF VIRGINIA
COUNTY OF YORK
IN THE CLERK'S OFFICE OF THE CIRCUIT COURT FOR THE COUNTY OF YORK-POQUOSON, THE 10th DAY OF September, 2022
THIS MAP WAS PRESENTED AND ADMITTED TO RECORD AS THE LAW DIRECTS, AS INSTRUMENT NO. 220015299
TESTE: Kristen N. Nelson CLERK
BY: Wendee H. Helt, DE

S:\035865405-Ryan_Hanna\Survey\Phase\Plat\Phase 1A\17.dwg, 8/17/2022, 11:02:06 PM, Ryan.Hanna