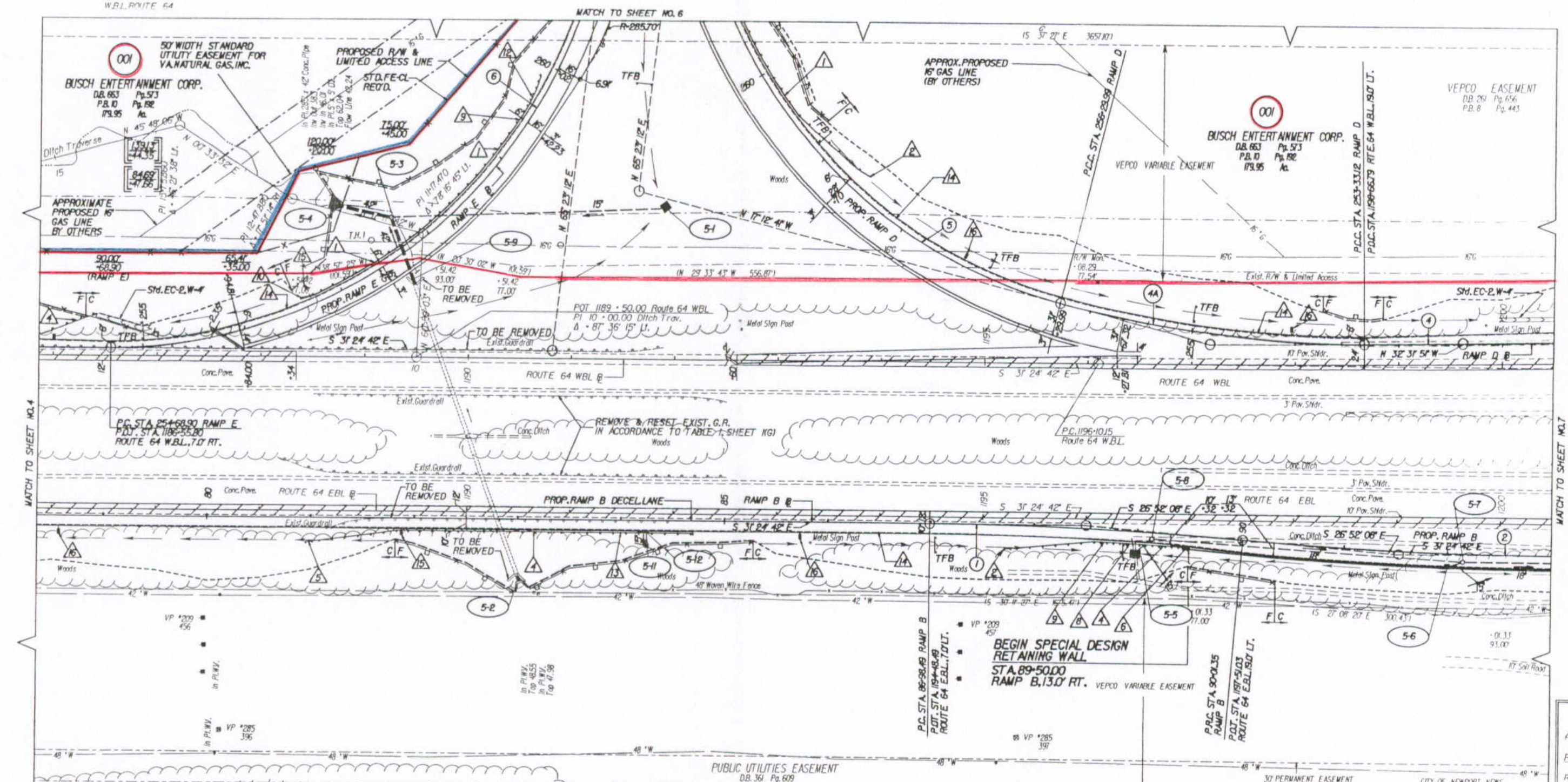
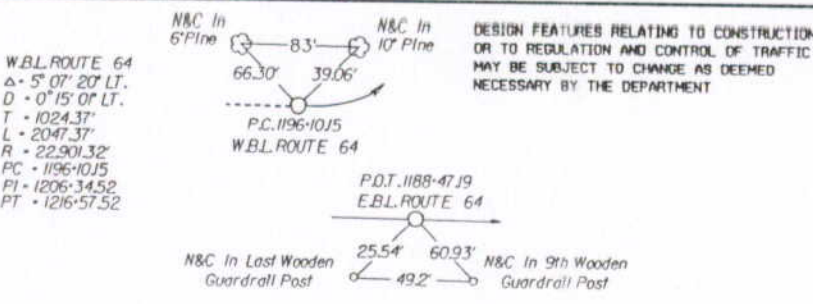


REVISED	FEDERAL AID PROJECT	STATE PROJECT	ROUTE	STATE PROJECT	SHEET NO.
8/18/96			64	0064-099-106, RW-201 C-501	5

**Gannett Fleming**  
 ENGINEERS AND PLANNERS

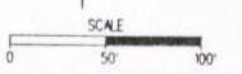
- POWER POLES PROPERTY OF VIRGINIA POWER  
P.O. BOX 329, NORFOLK, VA. 23502
- WATER LINES PROPERTY OF CITY OF NEWPORT NEWS,  
DEPARTMENT OF PUBLIC UTILITIES, 600 WARWICK BLVD.,  
NEWPORT NEWS, VA. 23605
- GAS LINES PROPERTY OF VIRGINIA NATURAL GAS COMPANY  
500 EAST VIRGINIA BEACH BLVD., NORFOLK, VA. 23502
- ⑥ RAMP E  
Δ - 83° 12' 06.33" LT.  
D - 1156' 12"  
T - 486.18'  
L - 697.03'  
R - 480.00'  
PC - 254+68.90  
PI - 258+95.08  
PT - 264+65.93  
E - 0.0890  
V - 40MPH
  - ⑤ RAMP D  
Δ - 82° 35' 52.47" RT.  
D - 1156' 12"  
T - 481.67'  
L - 691.97'  
R - 480.00'  
PC - 256+29.99  
PI - 260+54.66  
PT - 263+21.96  
E - 0.0890  
V - 40MPH
  - ④ RAMP D  
Δ - 0° 28' 37.87" RT.  
D - 0° 15' 0"  
T - 95.29'  
L - 190.57'  
R - 22882.32'  
PC - 254+42.54  
PI - 252+37.83  
PT - 253+33.12  
E - 0.0208  
V - 70MPH
  - ④A RAMP D  
Δ - 14° 50' 32.63" RT.  
D - 4° 59' 59"  
T - 146.27'  
L - 296.87'  
R - 1146.00'  
PC - 253+33.12  
PI - 254+82.39  
PT - 256+29.99  
E - 0.0555  
V - 40MPH
  - ① RAMP B  
Δ - 4° 32' 33.58" RT.  
D - 1307' 00"  
T - 151.57'  
L - 302.87'  
R - 3820.00'  
PC - 86+98.49  
PI - 88+50.00  
PT - 90+01.35  
E - 0.0208  
V - 40MPH
  - ② RAMP B  
Δ - 4° 32' 33.58" LT.  
D - 1307' 00"  
T - 151.57'  
L - 302.87'  
R - 3820.00'  
PC - 90+01.35  
PI - 94+52.5287  
PT - 93+04.22  
E - 0.0208  
V - 40MPH



- 002
- ▲ DENOTES ST'D. GR-8 RECD.
  - ▲ DENOTES ST'D. GR-6 RECD.
  - ▲ DENOTES ST'D. GR-8 TYPE II TERMINAL RECD.
  - ▲ DENOTES ST'D. GR-12 (4:1) SLOPE
  - ▲ DENOTES ST'D. GR-8 TYPE III TERMINAL RECD.
  - ▲ DENOTES FIXED OBJECT, ATTACH. GR-FOA-I, TYPE I RECD.
  - ▲ DENOTES ST'D. GR-7 TERMINAL RECD.
  - ▲ DENOTES ST'D. GR-12 (B:1) SLOPE
  - ▲ DENOTES ST'D. GR-3 RECD.
  - ▲ DENOTES ST'D. GR-8B RECD.
  - ▲ DENOTES ST'D. GR-HOW TERMINAL END SECTION
  - ▲ DENOTES ST'D. GR-2 RECD.
  - ▲ DENOTES ST'D. GR-8A RECD.
  - ▲ DENOTES ST'D. LUD-4
- TFB DENOTES TEMPORARY FILTER BARRIER
- TSF DENOTES TEMPORARY SILT FENCE
- DENOTES DEMOLITION OF PAVEMENT
- DENOTES CONSTRUCTION LIMITS IN CUTS
- DENOTES CONSTRUCTION LIMITS IN FILLS

INDEX

ALIGNMENT	1E
PROFILES	1
RAMP E	5A
RAMP D	5C
RAMP B	4A, 5B
DRAINAGE	DESCR. BB



PLAN NO.	PROJECT	FILE NO.	SHEET NO.
A	0064-099-106	66-30-6	5