

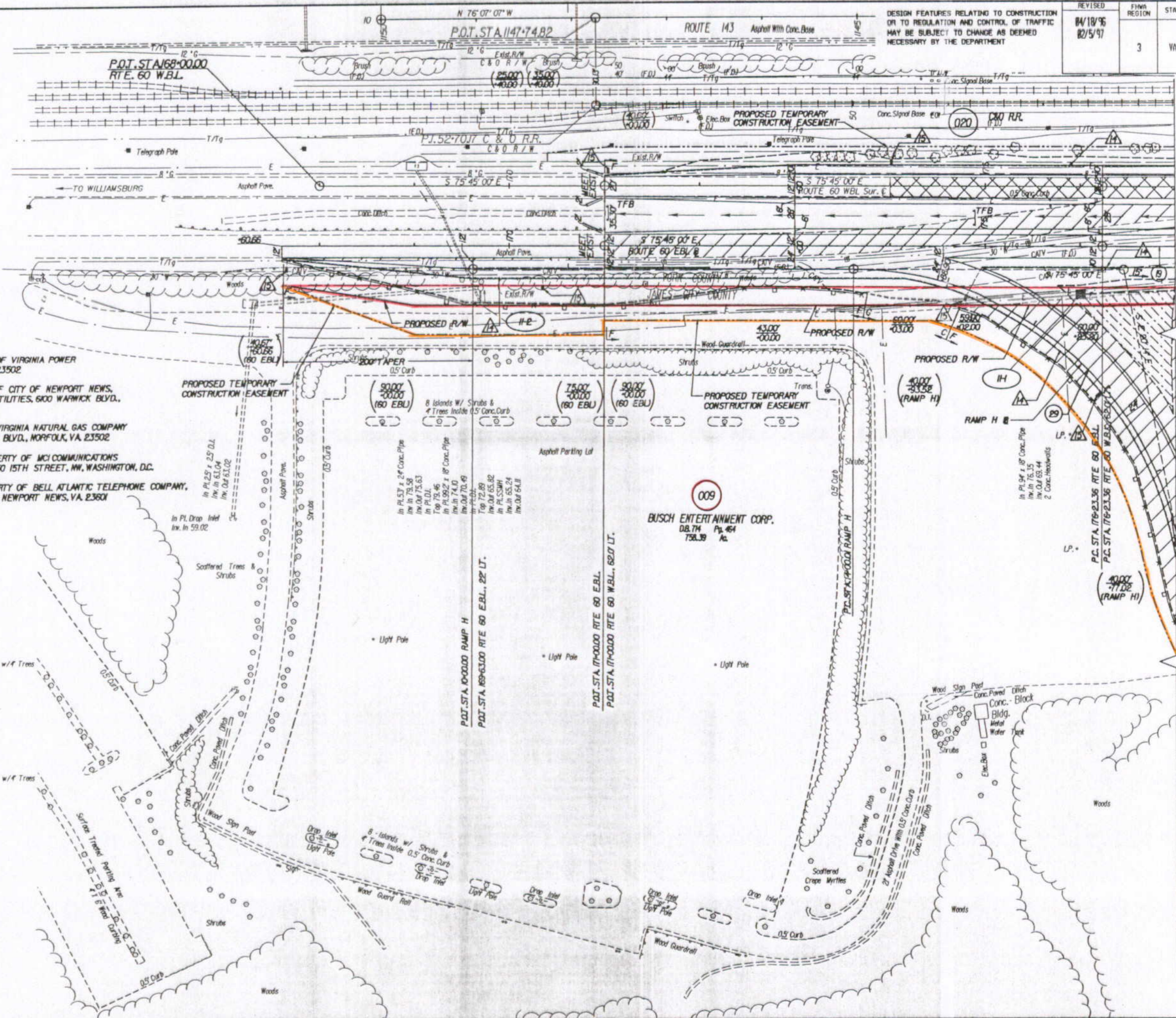
98

Gannett Fleming
ENGINEERS AND PLANNERS



DESIGN FEATURES RELATING TO CONSTRUCTION OR TO REGULATION AND CONTROL OF TRAFFIC MAY BE SUBJECT TO CHANGE AS DEEMED NECESSARY BY THE DEPARTMENT

REVISED	FIRM REGION	STATE	FEDERAL AID PROJECT	ROUTE	STATE PROJECT	SHEET NO.
8/18/96 8/25/97	3	VA.		64	0064-047-F05, RW-201, C-501 0064-099-106, RW-201 C-501	11



POWER POLES PROPERTY OF VIRGINIA POWER
P.O. BOX 329, NORFOLK, VA. 23502

WATER LINES PROPERTY OF CITY OF NEWPORT NEWS,
DEPARTMENT OF PUBLIC UTILITIES, 6000 WARWICK BLD.,
NEWPORT NEWS, VA. 23605

GAS LINES PROPERTY OF VIRGINIA NATURAL GAS COMPANY
5100 EAST VIRGINIA BEACH BLD., NORFOLK, VA. 23502

FIBER OPTIC CABLE PROPERTY OF MCI COMMUNICATIONS
FACILITIES ENGINEERING, 1150 15TH STREET, NW, WASHINGTON, DC.

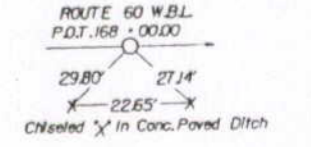
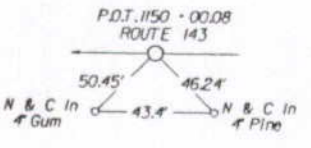
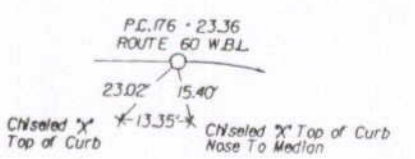
TELEPHONE POLES PROPERTY OF BELL ATLANTIC TELEPHONE COMPANY,
10 OLD HAPERSVILLE ROAD, NEWPORT NEWS, VA. 23601

ROUTE 60 W.B.L.
Δ - 7' 14" 17' LT.
D - 0' 29' 10"
T - 126.67'
L - 253.34'
R - 11724.05'
PC 176 + 23.36
PI 177 + 50.03
PT 178 + 76.69

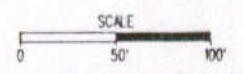
ROUTE 60 E.B.L.
Δ - 7' 14" 17' LT.
D - 0' 29' 10"
T - 127.34'
L - 254.68'
R - 11786.05'
PC 176 + 23.36
PI 177 + 50.70
PT 178 + 78.03
E - MC
V - 50MPH

- 58.00
95.00
(ROUTE 60
E.B.L.)
- DEMOTES BUILDUP & RESURFACING
- DEMOTES OBSCURING OF PAVEMENT
- DEMOTES DEMOLITION OF PAVEMENT
- DEMOTES ST'D. GR-2 REQ'D.
- DEMOTES ST'D. UD-4
- DEMOTES ST'D. EW-12 (B1 SLOPE)
- DEMOTES ST'D. EW-12 (A1 SLOPE)
- TFB DEMOTES TEMPORARY FILTER BARRIER
- TSF DEMOTES TEMPORARY SILT FENCE
- C --- Denotes Construction Limits In Cuts
- F --- Denotes Construction Limits In Fills

Note: Figures in parenthesis and dot-dot-dashed lines denote Temporary Easements.



INDEX	
ALIGNMENT 1F	
PROFILES 1	
ROUTE 60	
E.B.L. 11A	
RAMP H 11B	
DRAINAGE	
DESCR. 120	



SUPERVISED BY:
DESIGNED BY:
CADD OPERATOR:
REVISED BY:

NO.	DATE	DESCRIPTION