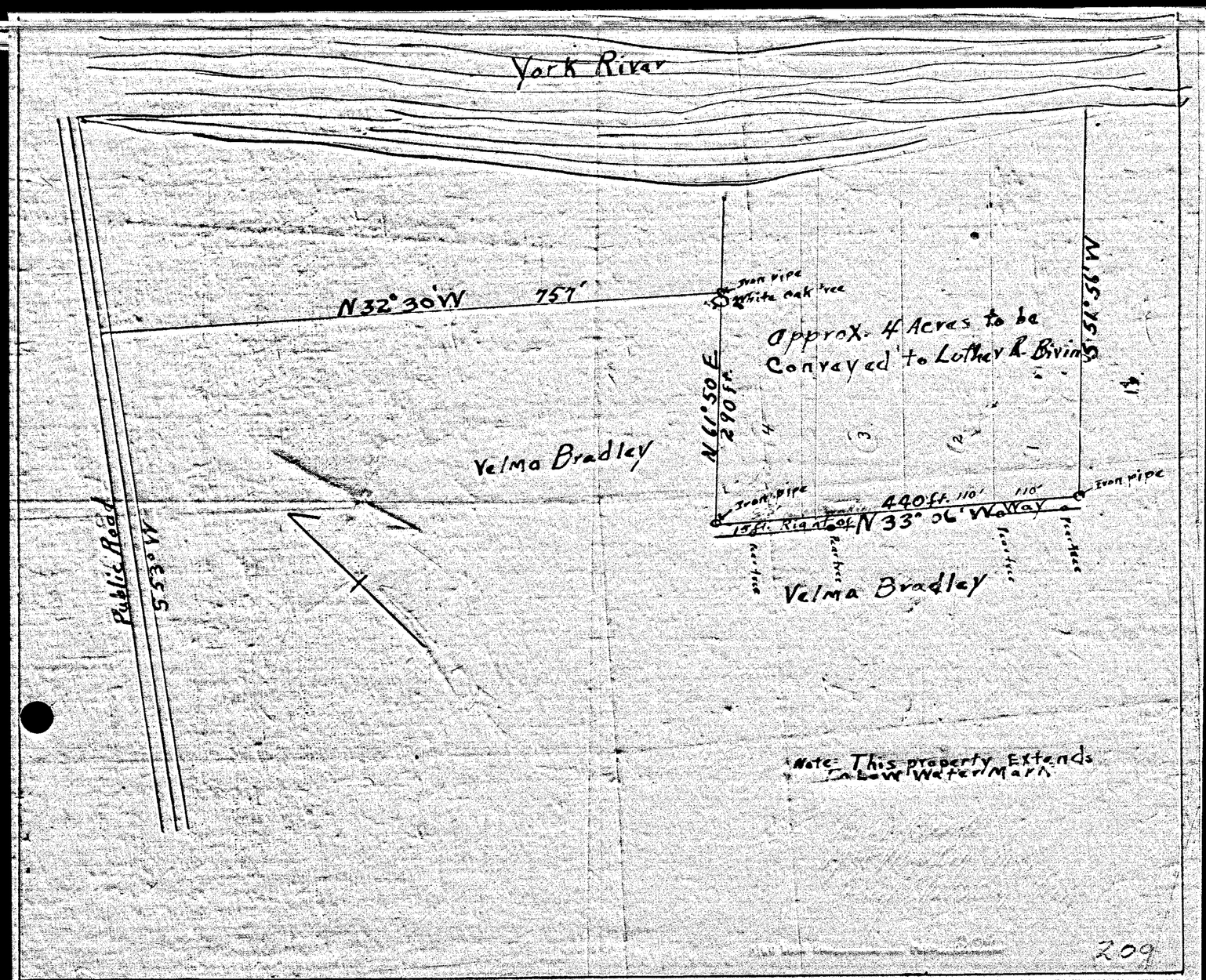
York River
N32°30'W
757'
Iron pipe
White oak tree
Approx. 4 Acres to be Conveyed to Luther R. Bivins
N61°50'E
290 ft.
S31°56'W
14
Velma Bradley
Iron pipe
440 ft.
110'
110'
Iron pipe
15 ft. Right of Way
N33°06'W
Pear tree
Pear tree
Pear tree
Pear tree
Velma Bradley
Public Road
S53°W
Note: This property Extends to Low Water Mark
209

209
210

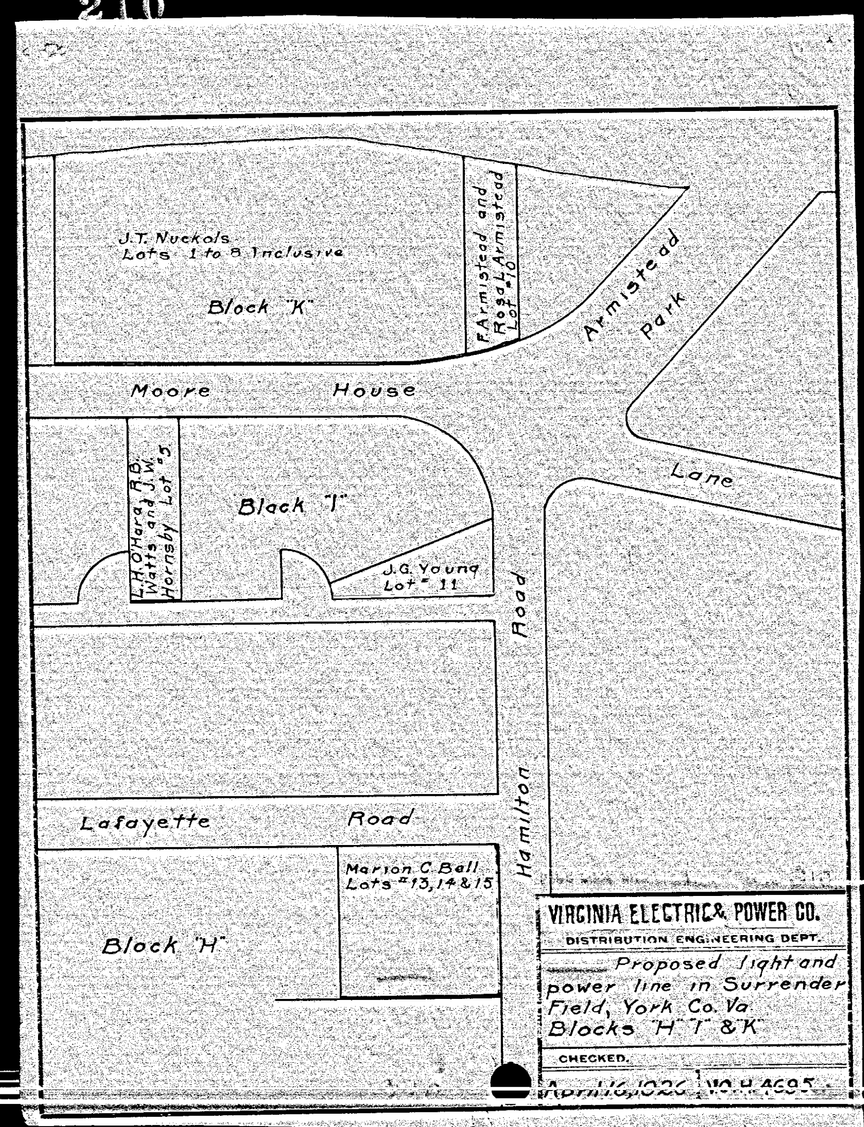
J.T. Nuckols
Lots 1 to 8 Inclusive
Block "K"
F. Armistead and Rose L. Armistead
Lot #10
Armistead Park
Moore House
Lane
F.H. O'Hara, R.D. Watts and J.W. Hornsby Lot #9
Block "I"
J.G. Young
Lot # 11
Hamilton Road
Lafayette Road
Marion C. Ball
Lots #13, 14 & 15
Block "H"
VIRGINIA ELECTRIC & POWER CO.
DISTRIBUTION ENGINEERING DEPT.
Proposed light and power line in Surrender Field, York Co. Va.
Blocks "H" "I" & "K"
CHECKED.
April 16, 1926

211

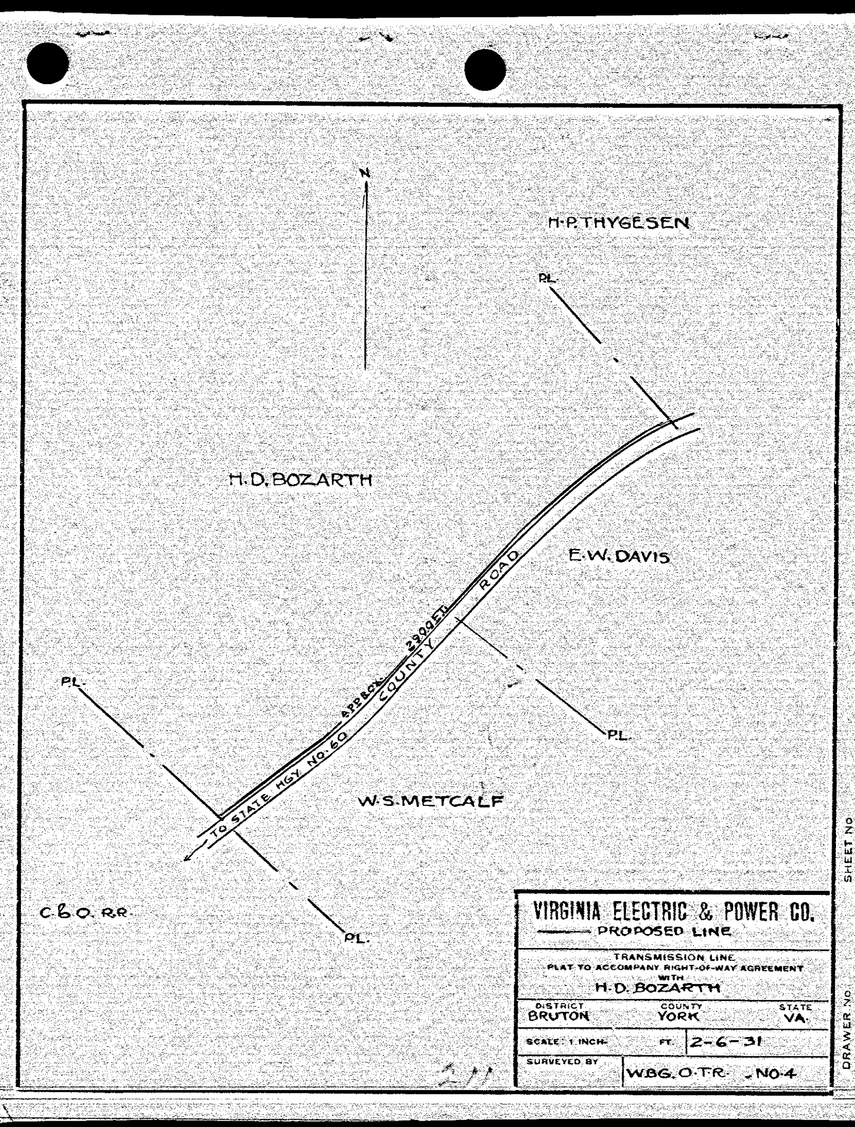
N
H.P. THYGESEN
PL.
H.D. BOZARTH
E.W. DAVIS
PL.
PL.
TO STATE HGY. NO. 60
23 ft. EL.
COUNTY ROAD
W.S. METCALF
C.&O. R.R.
PL.
VIRGINIA ELECTRIC & POWER CO.
PROPOSED LINE
TRANSMISSION LINE
PLAT TO ACCOMPANY RIGHT-OF-WAY AGREEMENT WITH
H.D. BOZARTH
DISTRICT BRUTON
COUNTY YORK
STATE VA.
SCALE: 1 INCH = FT.
2-6-31
SURVEYED BY
W.B.G. O.T.R. NO. 4
SHEET NO.
DRAWER NO.