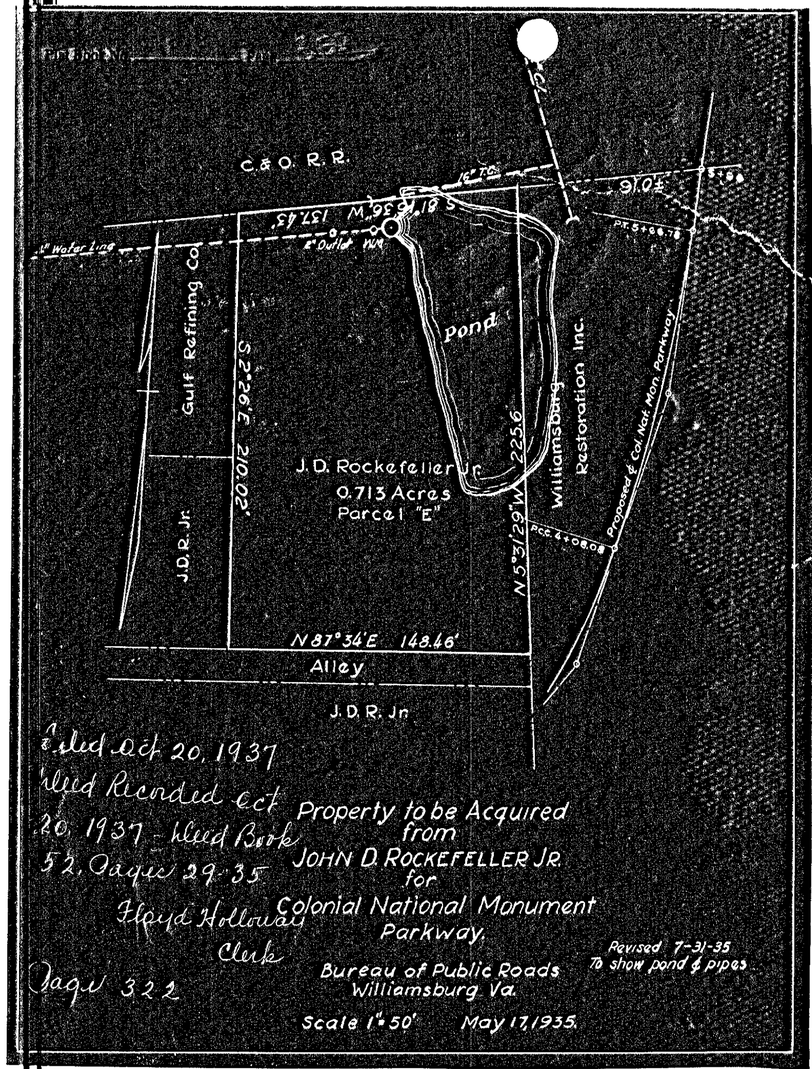
C. & O. R. R.
Gulf Refining Co.
J.D.R. Jr.
S 2°26'E 210.02'
J. D. Rockefeller Jr.
0.713 Acres
Parcel "E"
Pond
Outlet
Water Line
N 53°31'29"W 225.6
Williamsburg Restoration Inc.
Proposed & Col. Nat. Mon. Parkway
N 87°34'E 148.46'
Alley
J.D.R. Jr.
Filed Oct 20, 1937
Filed Recorded Oct 20, 1937 Filed Book 52, Page 29-35
Floyd Holloway Clerk
Page 322
Property to be Acquired from JOHN D. ROCKEFELLER JR. for Colonial National Monument Parkway.
Bureau of Public Roads Williamsburg Va.
Revised 7-31-35 To show pond & pipes
Scale 1" = 50'
May 17, 1935.

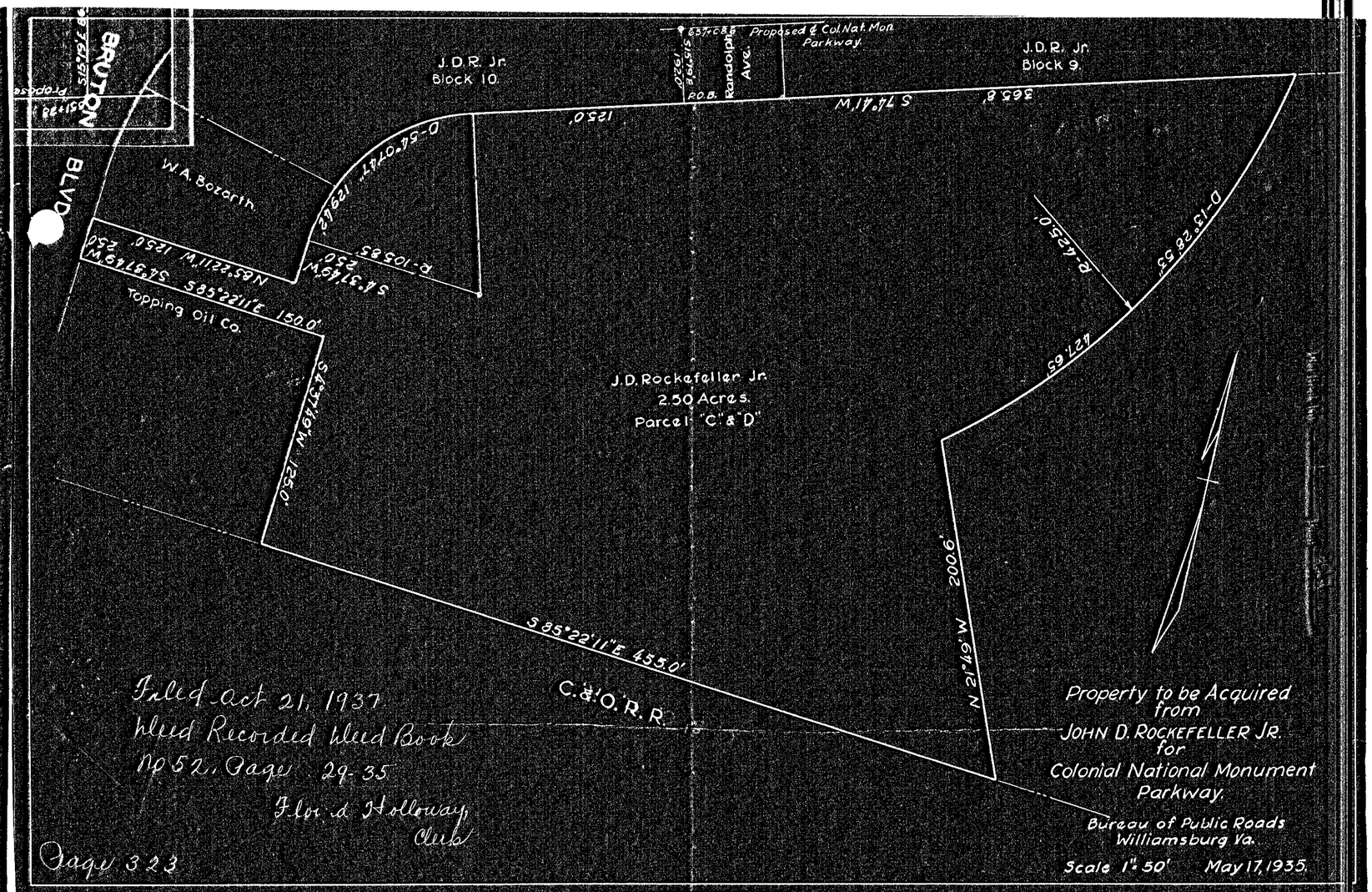
BRUTON BLVD.
J.D.R. Jr. Block 10.
J.D.R. Jr. Block 9.
Randolph Ave.
Proposed & Col. Nat. Mon. Parkway
W.A. Bozarth
Topping Oil Co.
S 85°22'11"E 150.0'
S 85°22'11"E 455.0'
J.D. Rockefeller Jr.
2.50 Acres.
Parcel "C" & "D"
N 21°46'W 200.6'
427.65'
Filed Oct 21, 1937
Filed Recorded Filed Book No 52, Page 29-35
Floyd Holloway Clerk
Page 323
C. & O. R. R.
Property to be Acquired from JOHN D. ROCKEFELLER JR. for Colonial National Monument Parkway.
Bureau of Public Roads Williamsburg Va.
Scale 1" = 50'
May 17, 1935.

322

323

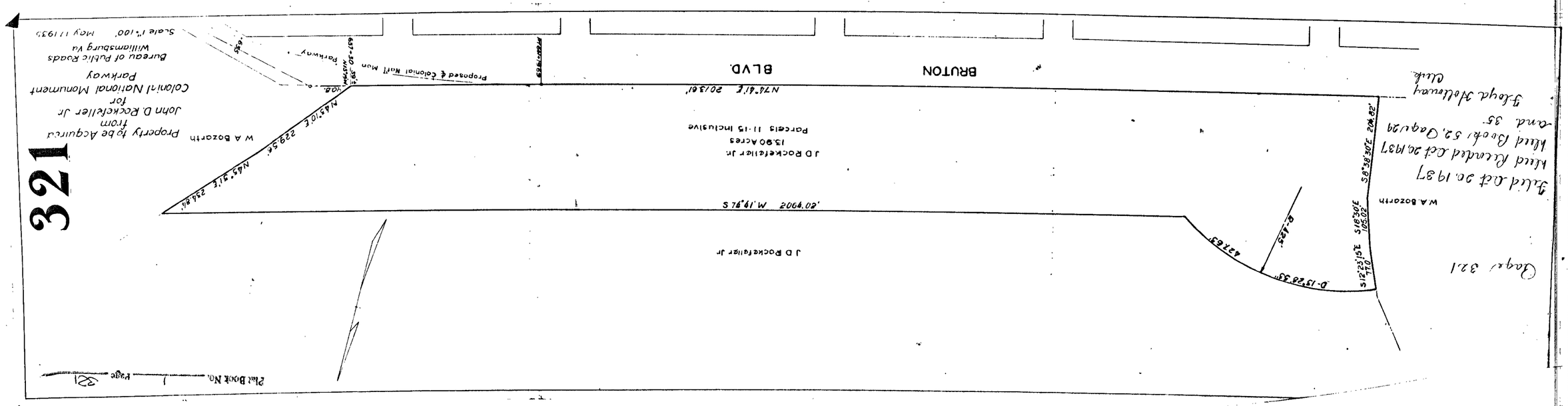
321
Plat Book No. 1 Page 321
W A Bozarth
Property to be Acquired from John D. Rockefeller Jr for Colonial National Monument Parkway
Bureau of Public Roads Williamsburg Va
Scale 1" = 100' May 17 1935
Proposed & Colonial Nat'l Mon Parkway
BRUTON BLVD.
N 76°41'E 201.38'
J D Rockefeller Jr
13.90 Acres
Parcels 11-13 Inclusive
N 76°41'E 2066.02'
W A Bozarth
Filed Oct 20, 1937
Filed Recorded Oct 20, 1937
Filed Book 52, Page 29 and 35
Floyd Holloway Clerk
Page 321