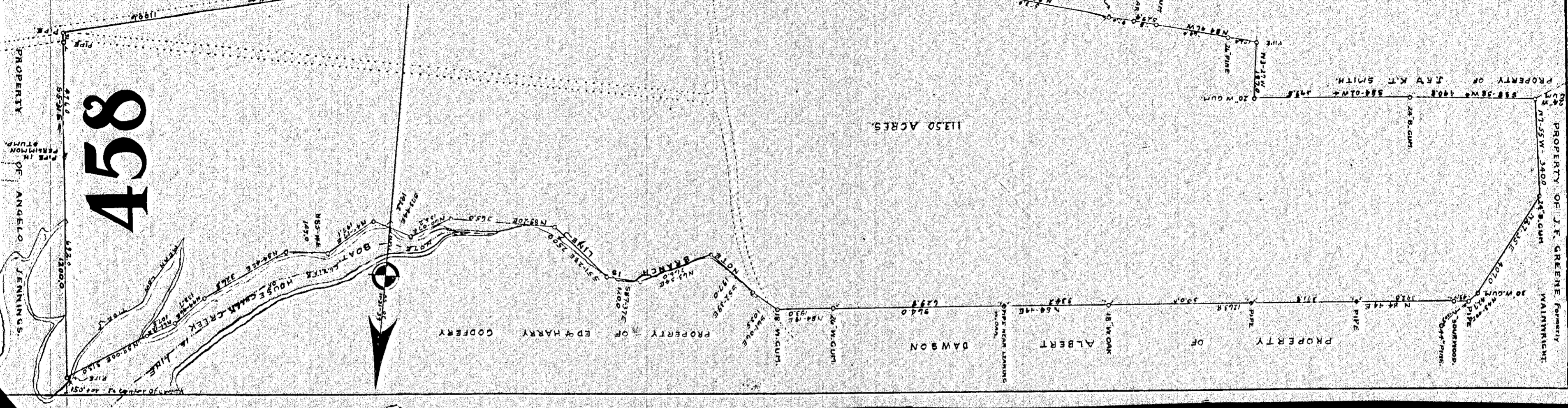



11350 ACRES.  
 PROPERTY OF OED D. COLE  
 Page 458  
 Book 328  
 Dec 22, 1939  
 J. Edgar Hoover  
 U.S. Dept. of Justice

PLAT SHOWING A TRACT OF LAND SITUATED IN  
 THE GRAFTON DISTRICT, OF YORK COUNTY VIRGINIA,  
 CONTAINING 113.50 ACRES AS CONVEYED TO GEORGE D.  
 COLE, BY O. T. AMORY, BY DEED, DATED DECEMBER  
 1939  
 SCALE 1" = 200'  
 DEC 4, 1939  
 J. Edgar Hoover



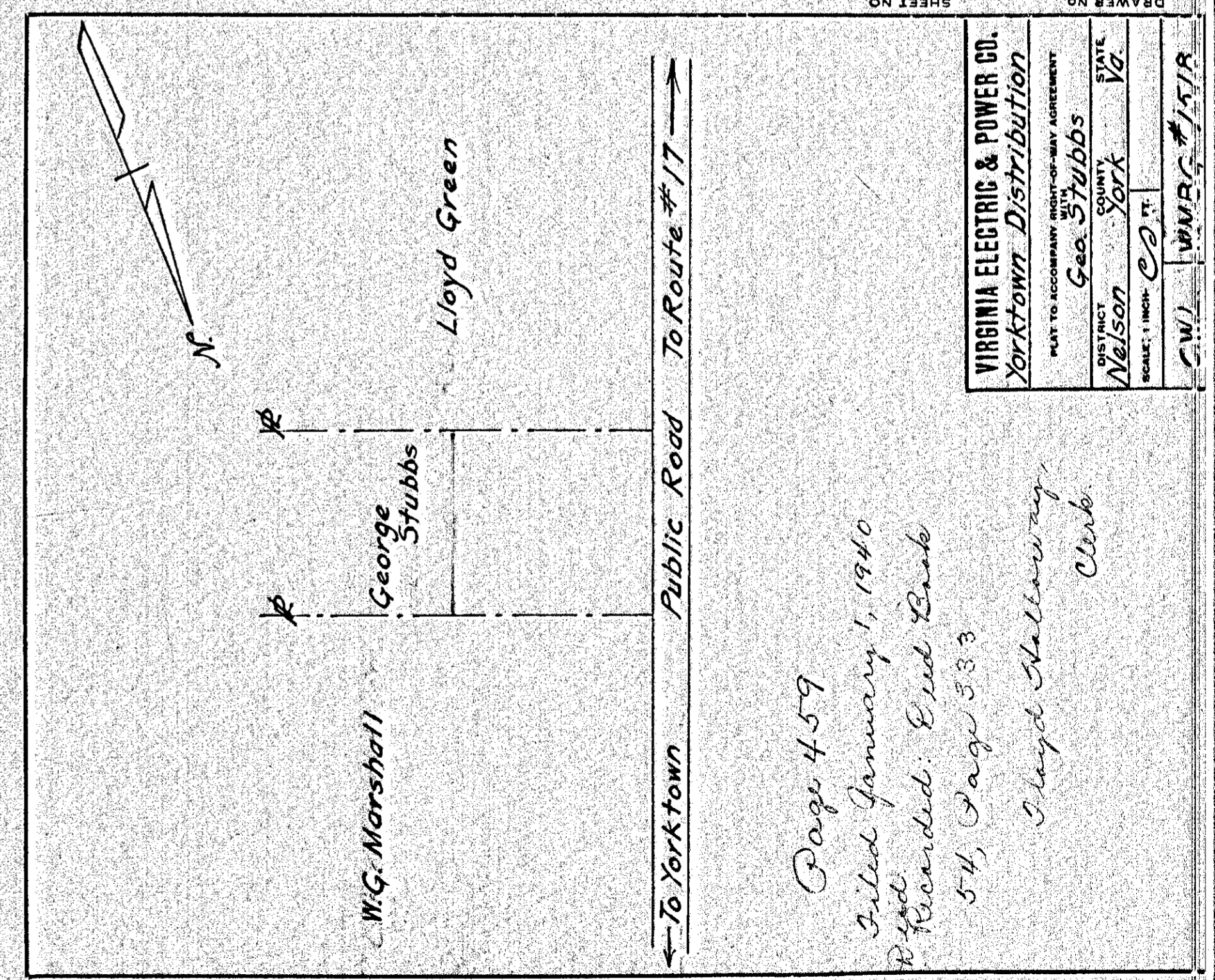
Plat Book No. 1  
 Page 458

THIS IS A COPY  
 of the original  
 recorded in  
 Book No. 1



457A

459



Page 459  
 Filed January 1, 1940  
 Recorded: Eud Brook  
 54, Page 333  
 Lloyd Holloway  
 Clerk

VIRGINIA ELECTRIC & POWER CO.  
 Yorktown Distribution  
 PLAT TO ACCOMPANY RIGHT-OF-WAY AGREEMENT  
 DISTRICT Nelson COUNTY STATE Va  
 COUNTY York  
 SCALE: 1" = 60' FT.  
 W.M.A.G. #151A

DRAWER NO. SHEET NO.