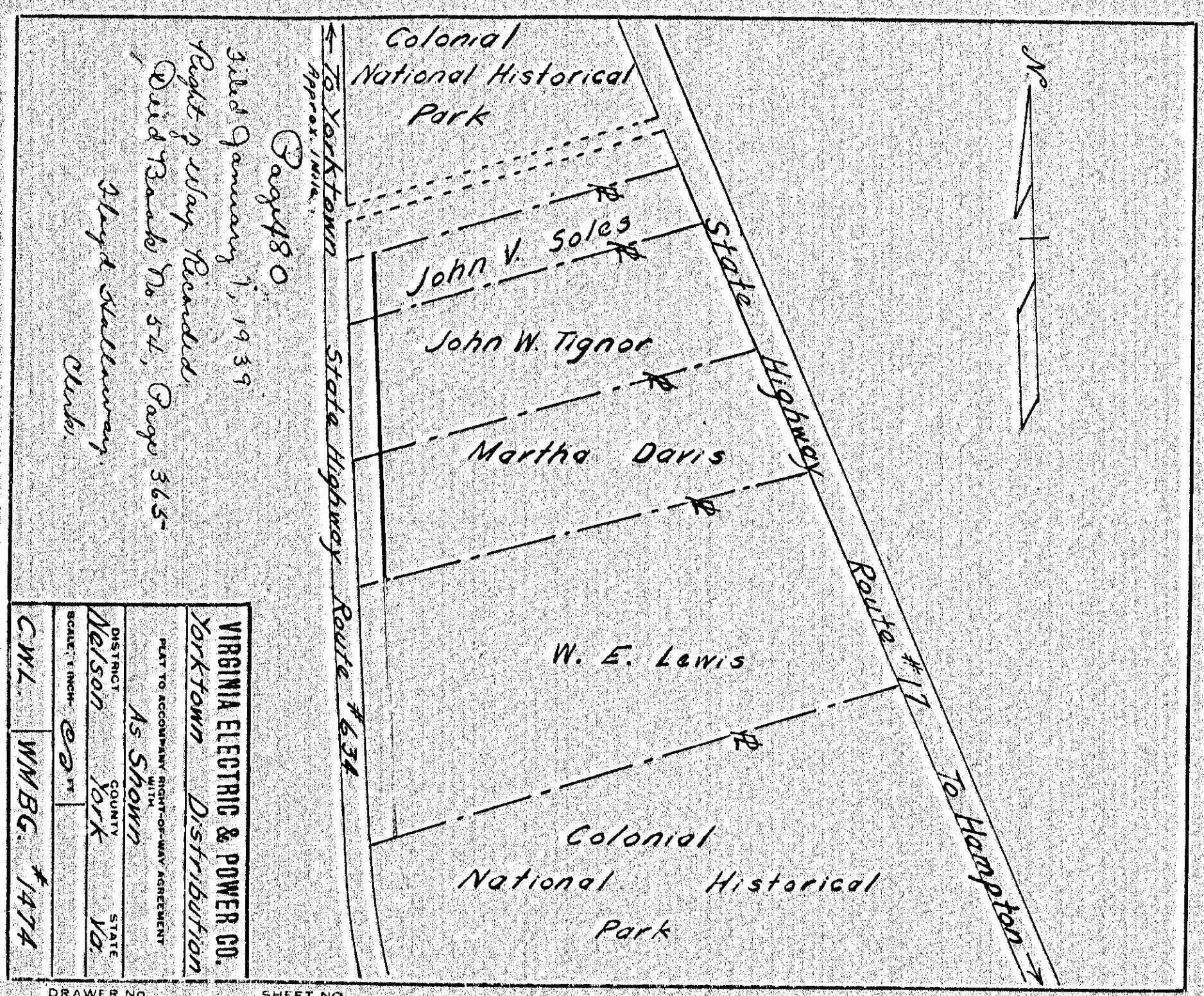


Sold January 1, 1940  
 Right of way recorded  
 Deed Book No. 54, page 368  
 Shays & Stillman  
 Clark  
 Page 482  
 To Yorktown  
 Approx. 1 mile  
 State Highway Route #634  
 To Hampton  
 Route #17  
 Colonial National Historical Park  
 John V. Soles  
 John W. Tignor  
 Martha Davis  
 Walter E. Lewis  
 Colonial National Historical Park

DRAWER NO. SHEET NO.

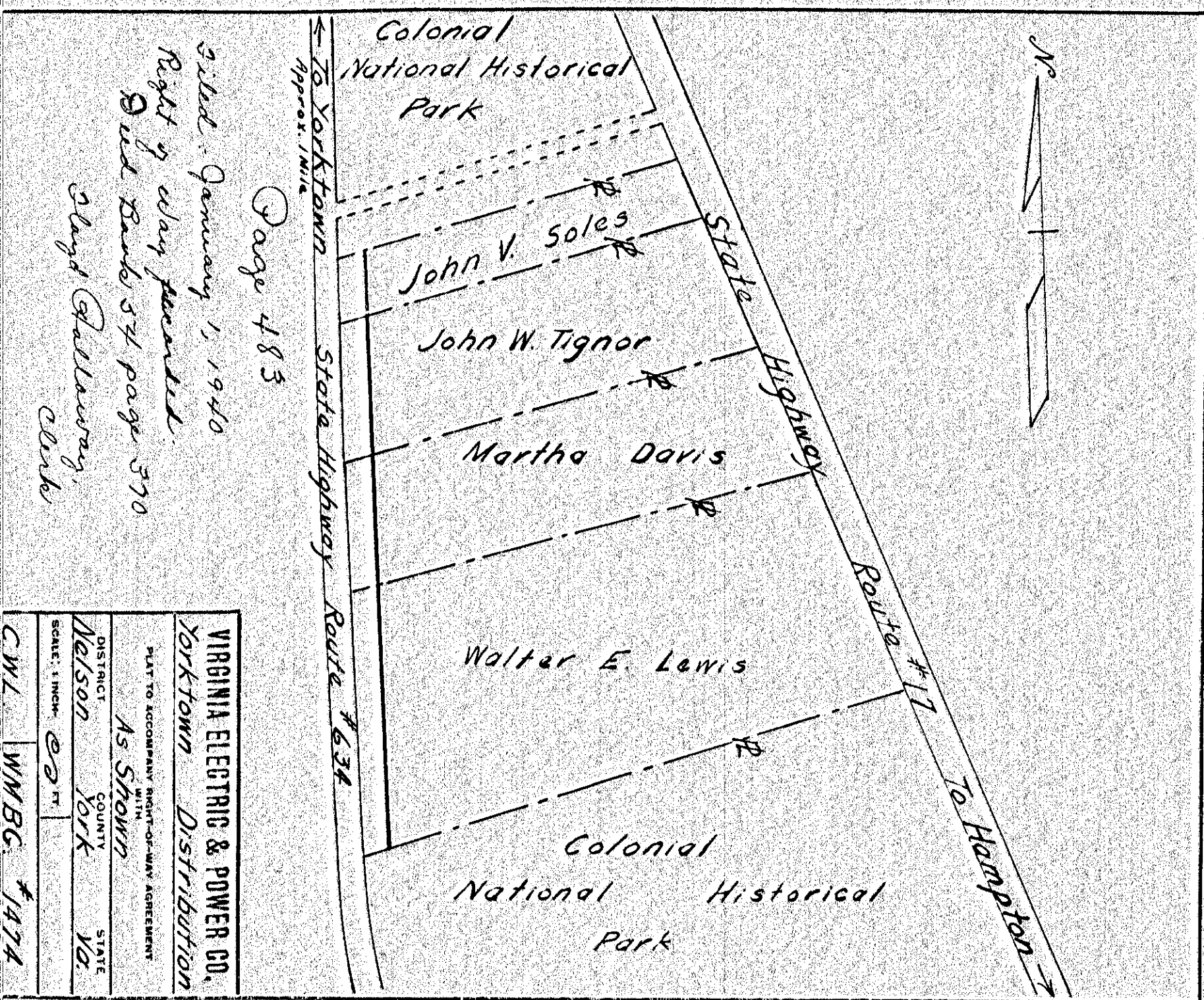
482



Sold January 1, 1939  
 Right of way recorded  
 Deed Book No. 54, page 365  
 Shays & Stillman  
 Clark  
 Page 480  
 To Yorktown  
 Approx. 1 mile  
 State Highway Route #634  
 To Hampton  
 Route #17  
 Colonial National Historical Park  
 John V. Soles  
 John W. Tignor  
 Martha Davis  
 W. E. Lewis  
 Colonial National Historical Park

DRAWER NO. SHEET NO.

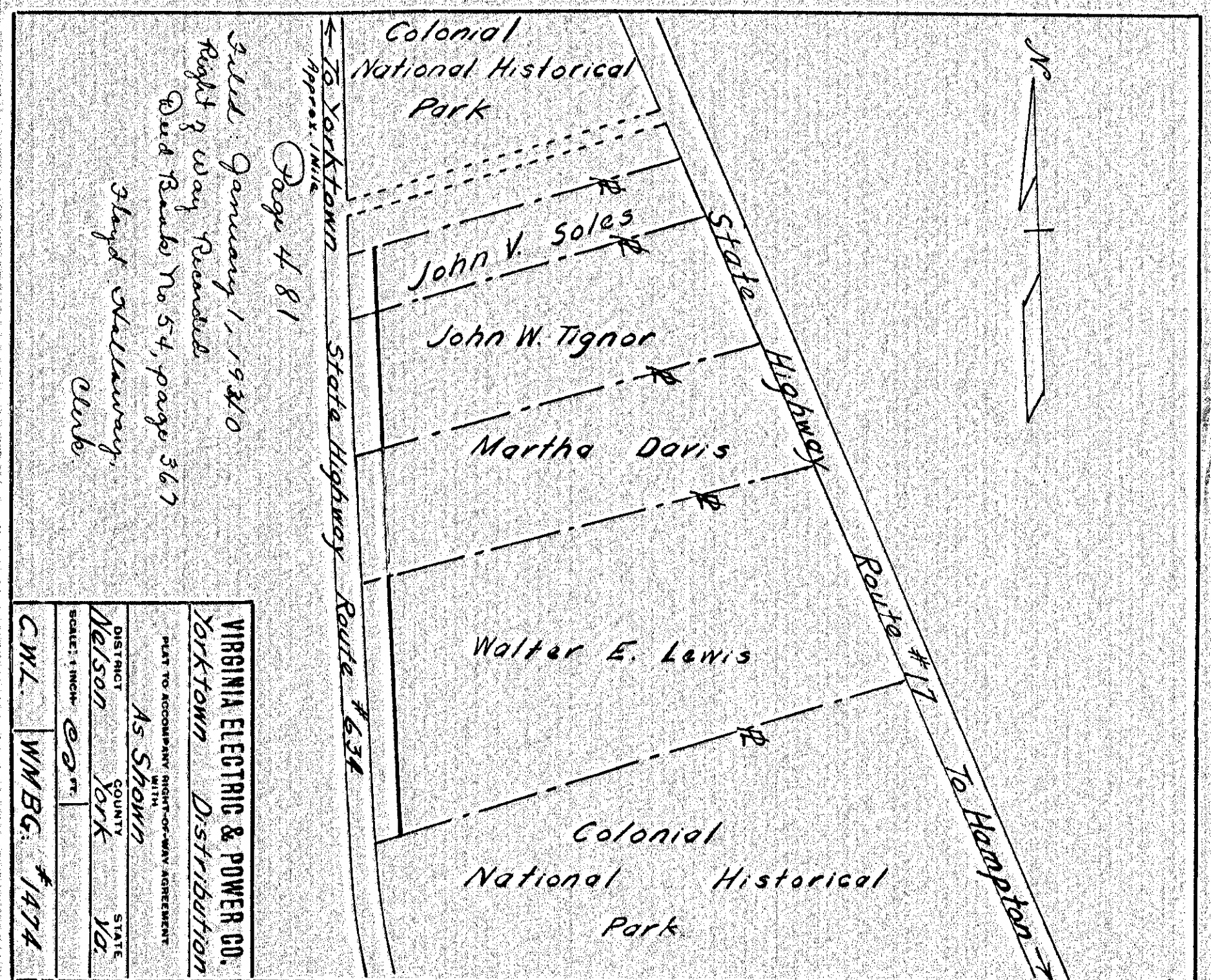
480



Sold January 1, 1940  
 Right of way recorded  
 Deed Book No. 54, page 370  
 Shays & Stillman  
 Clark  
 Page 483  
 To Yorktown  
 Approx. 1 mile  
 State Highway Route #634  
 To Hampton  
 Route #17  
 Colonial National Historical Park  
 John V. Soles  
 John W. Tignor  
 Martha Davis  
 Walter E. Lewis  
 Colonial National Historical Park

DRAWER NO. SHEET NO.

483



Sold January 1, 1940  
 Right of way recorded  
 Deed Book No. 54, page 367  
 Shays & Stillman  
 Clark  
 Page 481  
 To Yorktown  
 Approx. 1 mile  
 State Highway Route #634  
 To Hampton  
 Route #17  
 Colonial National Historical Park  
 John V. Soles  
 John W. Tignor  
 Martha Davis  
 Walter E. Lewis  
 Colonial National Historical Park

DRAWER NO. SHEET NO.

481