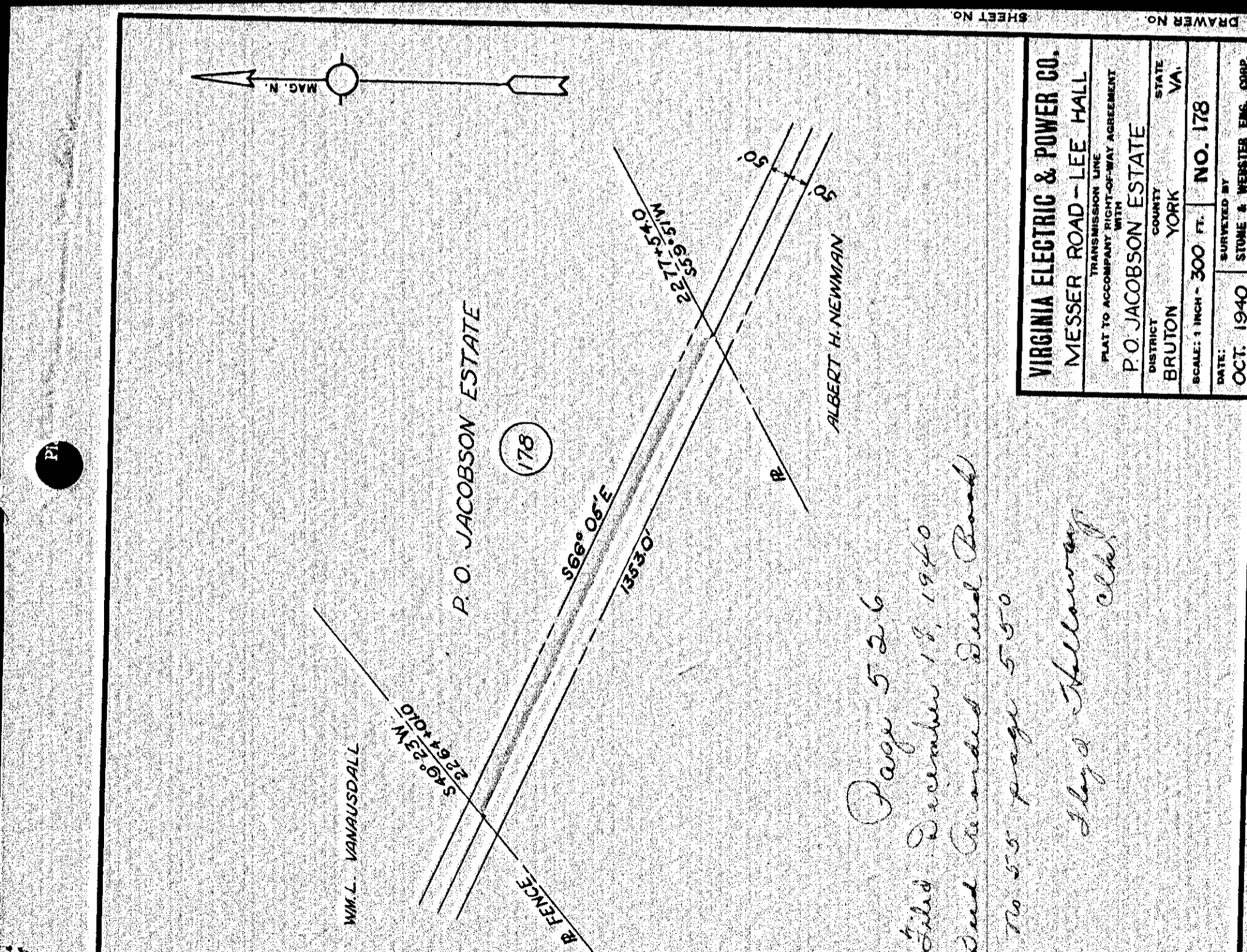


VIRGINIA ELECTRIC & POWER CO.
MESSER ROAD - LEE HALL
PLAT TO ACCOMPANY RIGHT-OF-WAY AGREEMENT WITH
ALBERT H. NEWMAN
DISTRICT BRUTON COUNTY YORK VA
SCALE: 1 INCH = 400 FT. NO. 179A
DATE: OCT. 1940 SURVEYED BY STONE & WEBSTER ENGRS. CORP.

Page 524
Filed December 18, 1940
Deed Recorded in Deed Book
No 55, page 545
Floyd Holloway Clk.

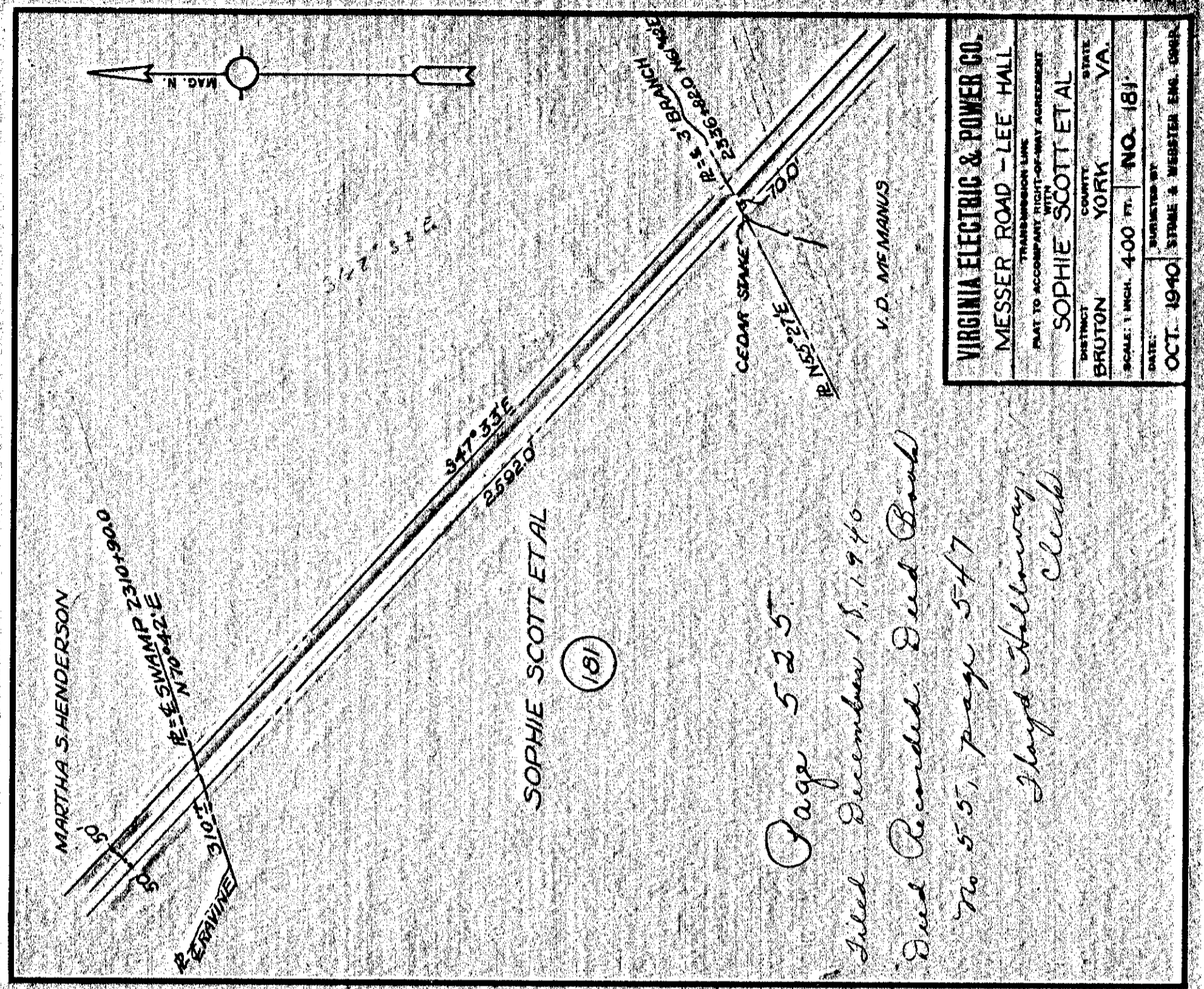
524

526



VIRGINIA ELECTRIC & POWER CO.
MESSER ROAD - LEE HALL
PLAT TO ACCOMPANY RIGHT-OF-WAY AGREEMENT WITH
P.O. JACOBSON ESTATE
DISTRICT BRUTON COUNTY YORK VA
SCALE: 1 INCH = 300 FT. NO. 178
DATE: OCT. 1940 SURVEYED BY STONE & WEBSTER ENGRS. CORP.

Page 526
Filed December 18, 1940
Deed Recorded in Deed Book
No 55, page 550
Floyd Holloway Clk.

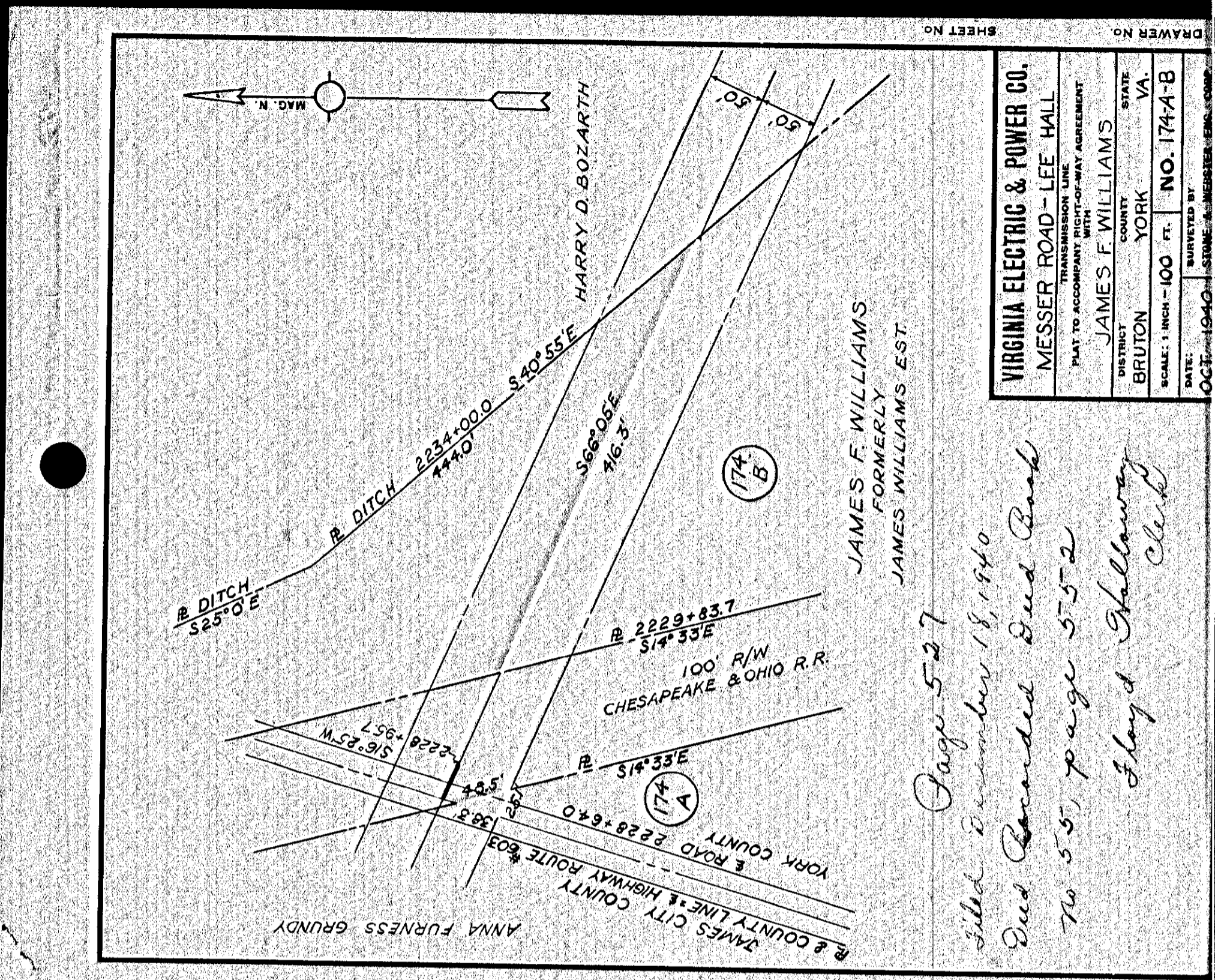


VIRGINIA ELECTRIC & POWER CO.
MESSER ROAD - LEE HALL
PLAT TO ACCOMPANY RIGHT-OF-WAY AGREEMENT WITH
SOPHIE SCOTT ET AL
DISTRICT BRUTON COUNTY YORK VA
SCALE: 1 INCH = 400 FT. NO. 181
DATE: OCT. 1940 SURVEYED BY STONE & WEBSTER ENGRS. CORP.

Page 525
Filed December 18, 1940
Deed Recorded in Deed Book
No 55, page 547
Floyd Holloway Clk.

525

527



VIRGINIA ELECTRIC & POWER CO.
MESSER ROAD - LEE HALL
PLAT TO ACCOMPANY RIGHT-OF-WAY AGREEMENT WITH
JAMES F. WILLIAMS
DISTRICT BRUTON COUNTY YORK VA
SCALE: 1 INCH = 100 FT. NO. 174-B
DATE: OCT. 1940 SURVEYED BY STONE & WEBSTER ENGRS. CORP.

Page 527
Filed December 18, 1940
Deed Recorded in Deed Book
No 55, page 552
Floyd Holloway Clk.

DRAWER NO. SHEET NO.