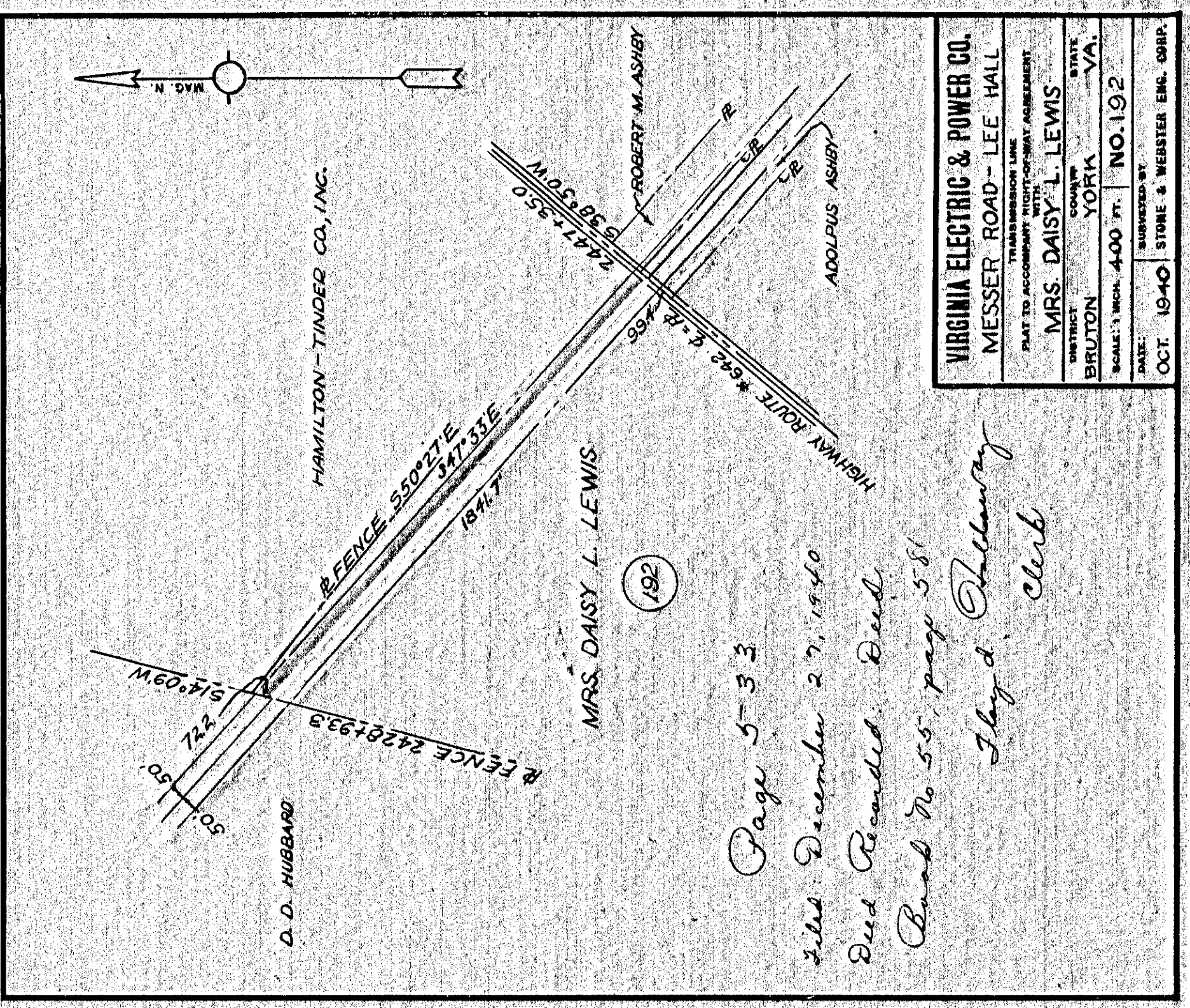


Page 532  
 Filed December 27, 1940  
 Deed Recorded: Deed Book  
 No. 55, page 578  
 Floyd Callaway,  
 Clerk

VIRGINIA ELECTRIC & POWER CO.	
MESSER ROAD - LEE HALL	
PLAT TO ACCOMPANY RIGHT-OF-WAY AGREEMENT	
TRANSMISSION LINE	
WILLIAM L. VANAUSSDALL	STATE
BRUTON	YORK VA
SCALE: 1 INCH = 400 FT.	NO. 177
DATE: OCT. 1940	SURVEYED BY
	STONE & WEBSTER ENGS. CORP.

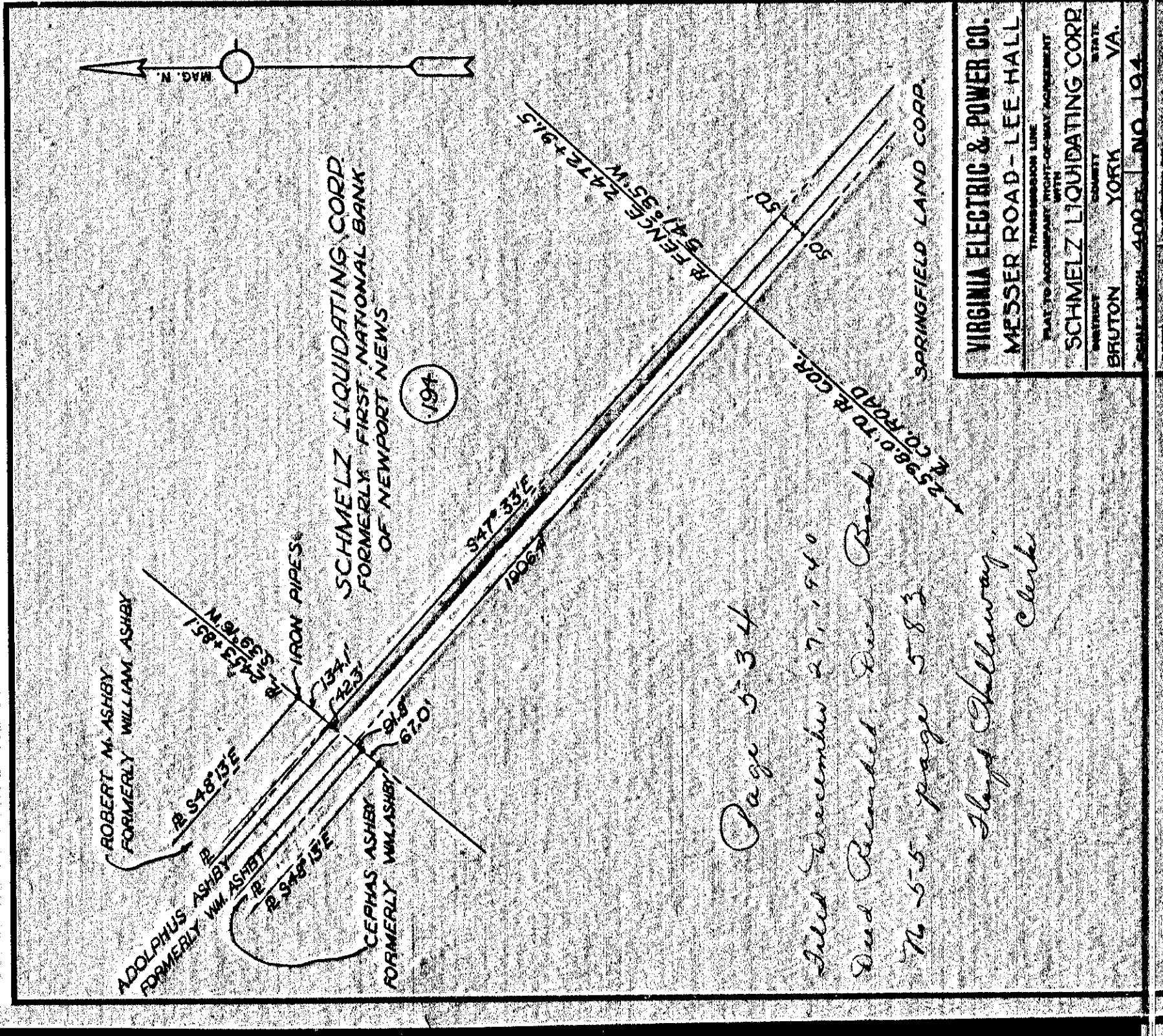
DRAWER NO. SHEET NO.



Page 533  
 Filed December 27, 1940  
 Deed Recorded: Deed  
 Book No. 55, page 581  
 Floyd Callaway,  
 Clerk

VIRGINIA ELECTRIC & POWER CO.	
MESSER ROAD - LEE HALL	
PLAT TO ACCOMPANY RIGHT-OF-WAY AGREEMENT	
TRANSMISSION LINE	
MRS. DAISY L. LEWIS	STATE
BRUTON	YORK VA.
SCALE: 1 INCH = 400 FT.	NO. 192
DATE: OCT. 1940	SURVEYED BY
	STONE & WEBSTER ENGS. CORP.

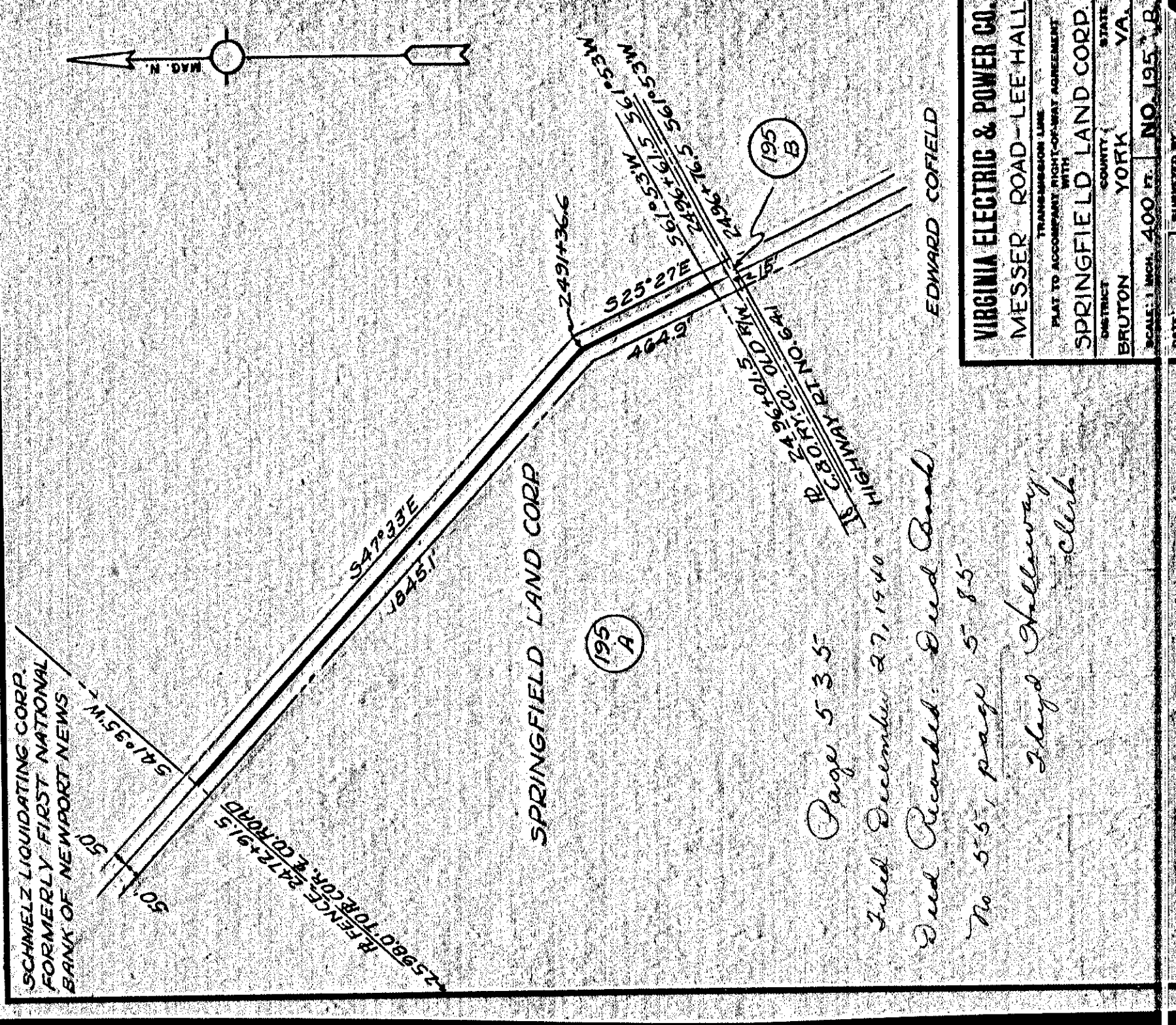
DRAWER NO. SHEET NO.



Page 534  
 Filed December 27, 1940  
 Deed Recorded: Deed Book  
 No. 55, page 583  
 Floyd Callaway,  
 Clerk

VIRGINIA ELECTRIC & POWER CO.	
MESSER ROAD - LEE HALL	
PLAT TO ACCOMPANY RIGHT-OF-WAY AGREEMENT	
TRANSMISSION LINE	
SCHMELZ LIQUIDATING CORP.	STATE
BRUTON	YORK VA.
SCALE: 1 INCH = 400 FT.	NO. 194
DATE: OCT. 1940	SURVEYED BY
	STONE & WEBSTER ENGS. CORP.

DRAWER NO. SHEET NO.



Page 535  
 Filed December 27, 1940  
 Deed Recorded: Deed Book  
 No. 55, page 585  
 Floyd Callaway,  
 Clerk

VIRGINIA ELECTRIC & POWER CO.	
MESSER ROAD - LEE HALL	
PLAT TO ACCOMPANY RIGHT-OF-WAY AGREEMENT	
TRANSMISSION LINE	
SCHMELZ LIQUIDATING CORP.	STATE
BRUTON	YORK VA.
SCALE: 1 INCH = 400 FT.	NO. 195
DATE: OCT. 1940	SURVEYED BY
	STONE & WEBSTER ENGS. CORP.

DRAWER NO. SHEET NO.

532

534

533

535