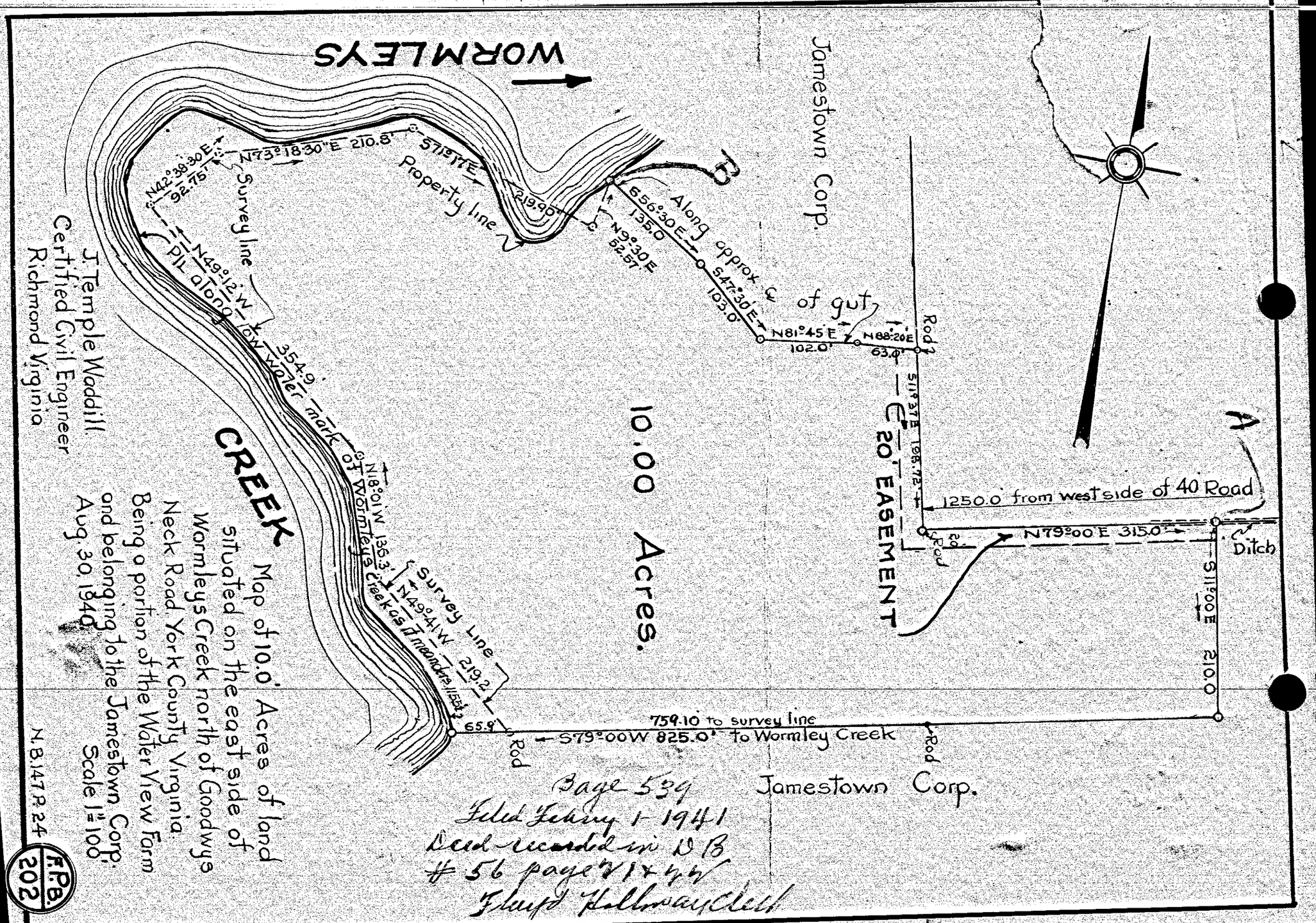
WORMLEYS
CREEK
Map of 10.0 Acres of land situated on the east side of Wormleys Creek north of Goodwys Neck Road. York County Virginia.
Being a portion of the Water View Farm and belonging to the Jamestown Corp.
Aug. 30, 1940.
Scale 1" = 100'
J. Temple Waddill
Certified Civil Engineer
Richmond Virginia
N.B. 147 P. 24
F.P.B. 202
10.00 Acres.
Jamestown Corp.
Jamestown Corp.
Survey line
Property line
Survey Line
Along approx ℄ of gut
20' EASEMENT
1250.0' from west side of 40 Road
N79°00'E 315.0'
Ditch
759.10 to survey line
S79°00'W 825.0' to Wormley Creek
Page 539
Filed February 1 - 1941
Deed recorded in D B
56 page 71 & 72
Floyd Halloway Clerk

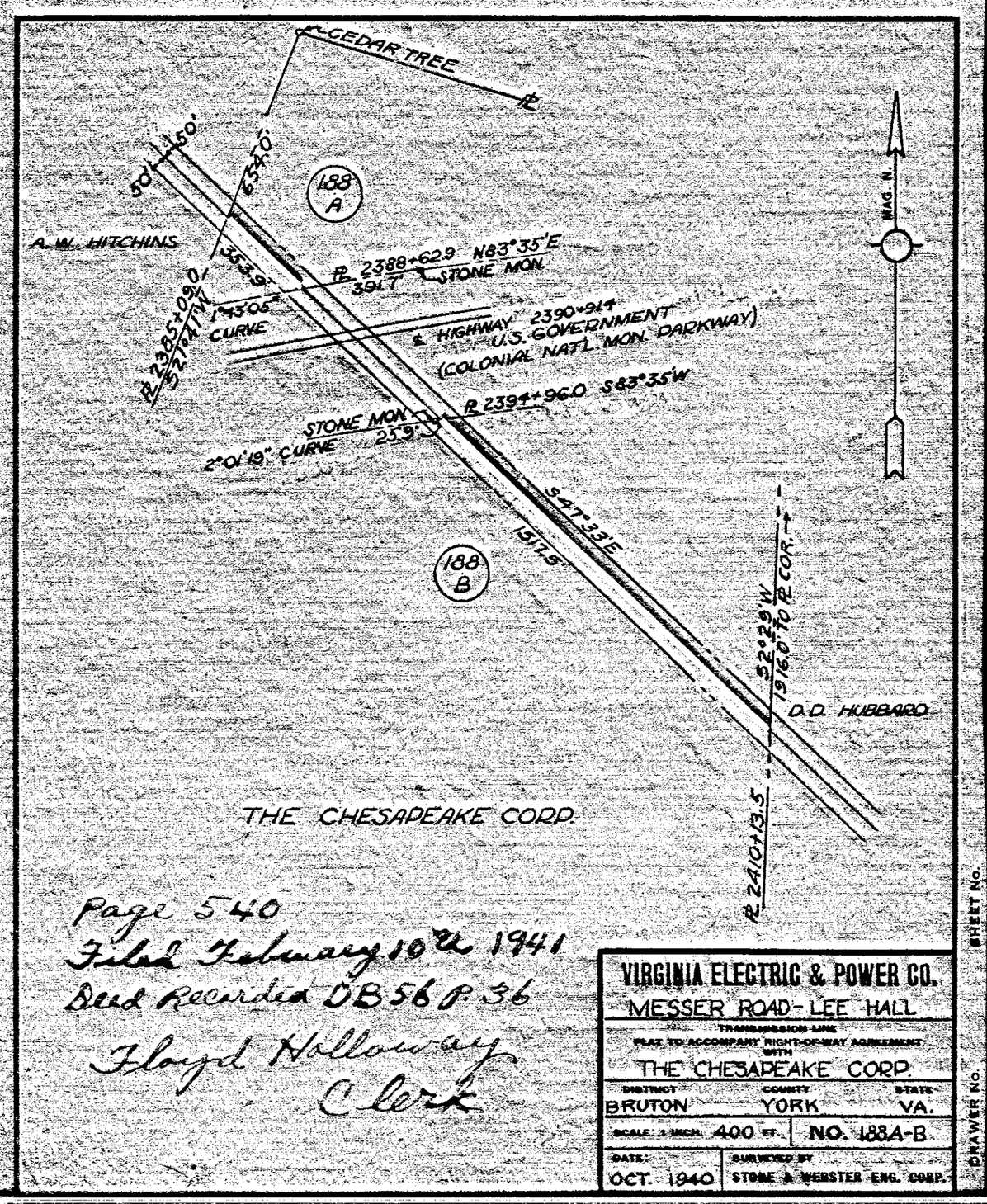
CEDAR TREE
A. W. HITCHINS
188 A
188 B
STONE MON
2°01'19" CURVE
S47°33'E
D.D. HUBBARD
THE CHESAPEAKE CORP
MAG. N.
Page 540
Filed February 10th 1941
Deed Recorded DB 56 P. 36
Floyd Halloway
Clerk
VIRGINIA ELECTRIC & POWER CO.
MESSER ROAD - LEE HALL
TRANSMISSION LINE
PLAT TO ACCOMPANY RIGHT-OF-WAY AGREEMENT WITH
THE CHESAPEAKE CORP
DISTRICT BRUTON
COUNTY YORK
STATE VA.
SCALE: 1 INCH 400 FT.
NO. 188A-B
DATE: OCT. 1940
SURVEYED BY STONE & WEBSTER ENG. CORP.
SHEET No.
DRAWER No.

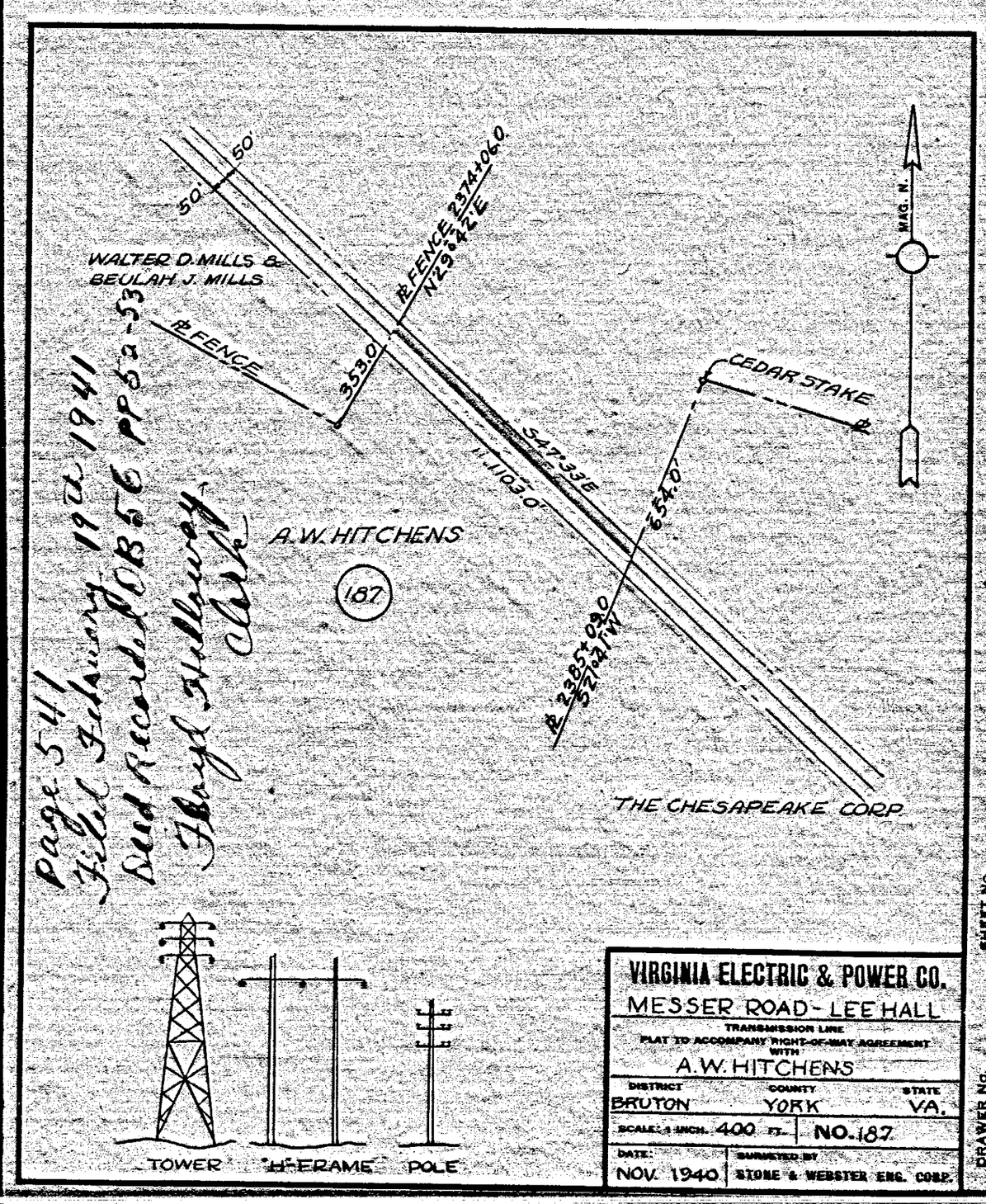
WALTER D. MILLS & BEULAH J. MILLS
FENCE
CEDAR STAKE
A.W. HITCHENS
187
THE CHESAPEAKE CORP
MAG. N.
Page 541
Filed February 10th 1941
Deed Recorded DB 56 P. 53-54
Floyd Halloway
Clerk
TOWER
H-FRAME
POLE
VIRGINIA ELECTRIC & POWER CO.
MESSER ROAD - LEE HALL
TRANSMISSION LINE
PLAT TO ACCOMPANY RIGHT-OF-WAY AGREEMENT WITH
A.W. HITCHENS
DISTRICT BRUTON
COUNTY YORK
STATE VA.
SCALE: 1 INCH 400 FT.
NO. 187
DATE: NOV. 1940
SURVEYED BY STONE & WEBSTER ENG. CORP.
SHEET No.
DRAWER No.