

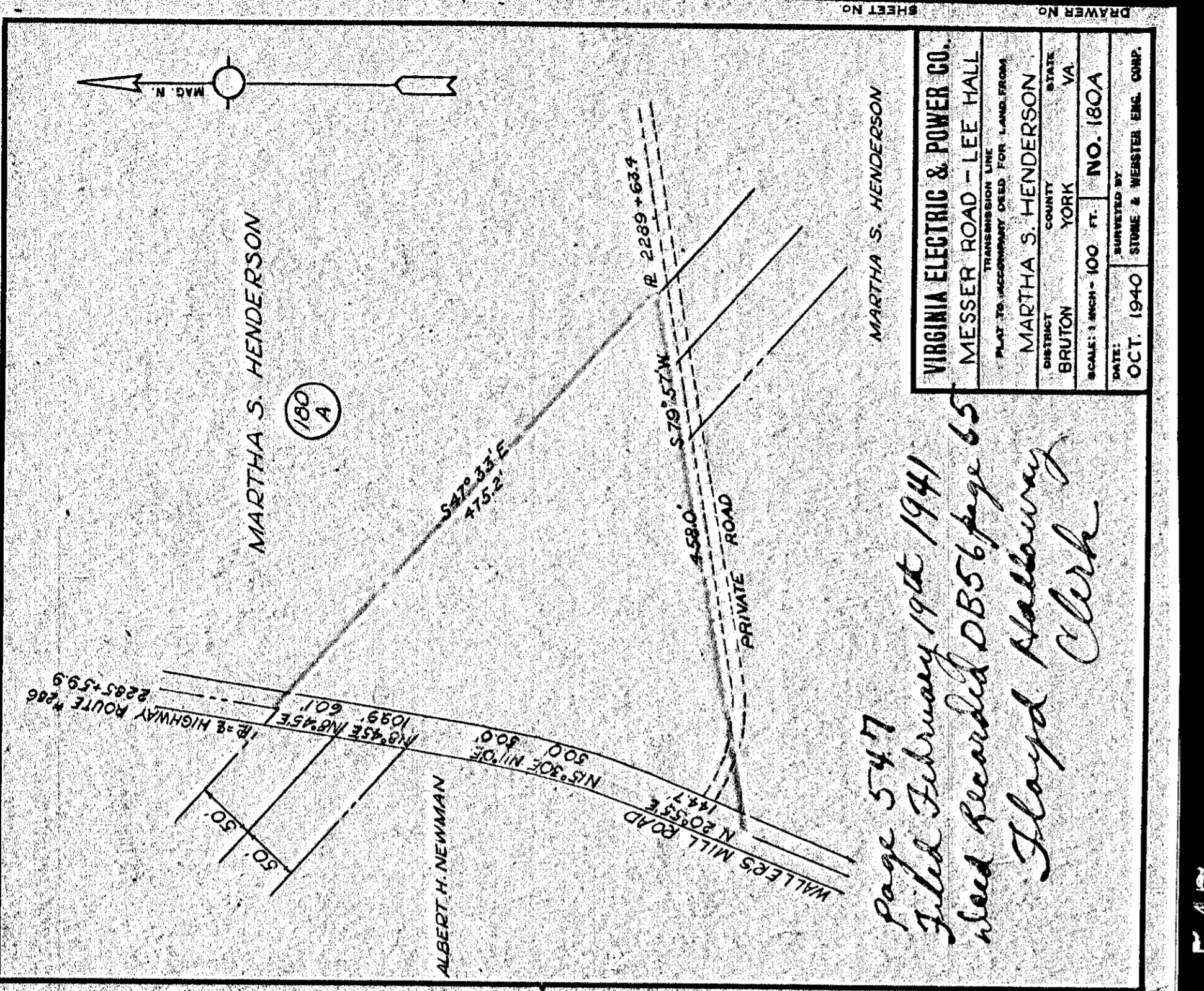
Page 546  
 Filed February 19th 1941  
 Schmelz Liquidating Corp  
 Formerly First National Bank  
 of Newport News  
 Need Recorded DB56 page 63

Floyd Hallaway  
 Clerk

VIRGINIA ELECTRIC & POWER CO.	
MESSER ROAD - LEE HALL	
PLAT TO ACCOMPANY RIGHT-OF-WAY AGREEMENT	
TRANSMISSION LINE	
DISTRICT	STATE
BRUTON	YORK
COUNTY	VA.
NO. 193-A	
SCALE: 1 INCH = 2.00 FT.	
DATE: SEPT. 1940	
SURVEYED BY: STONE & WEBSTER ENG. COMP.	

546

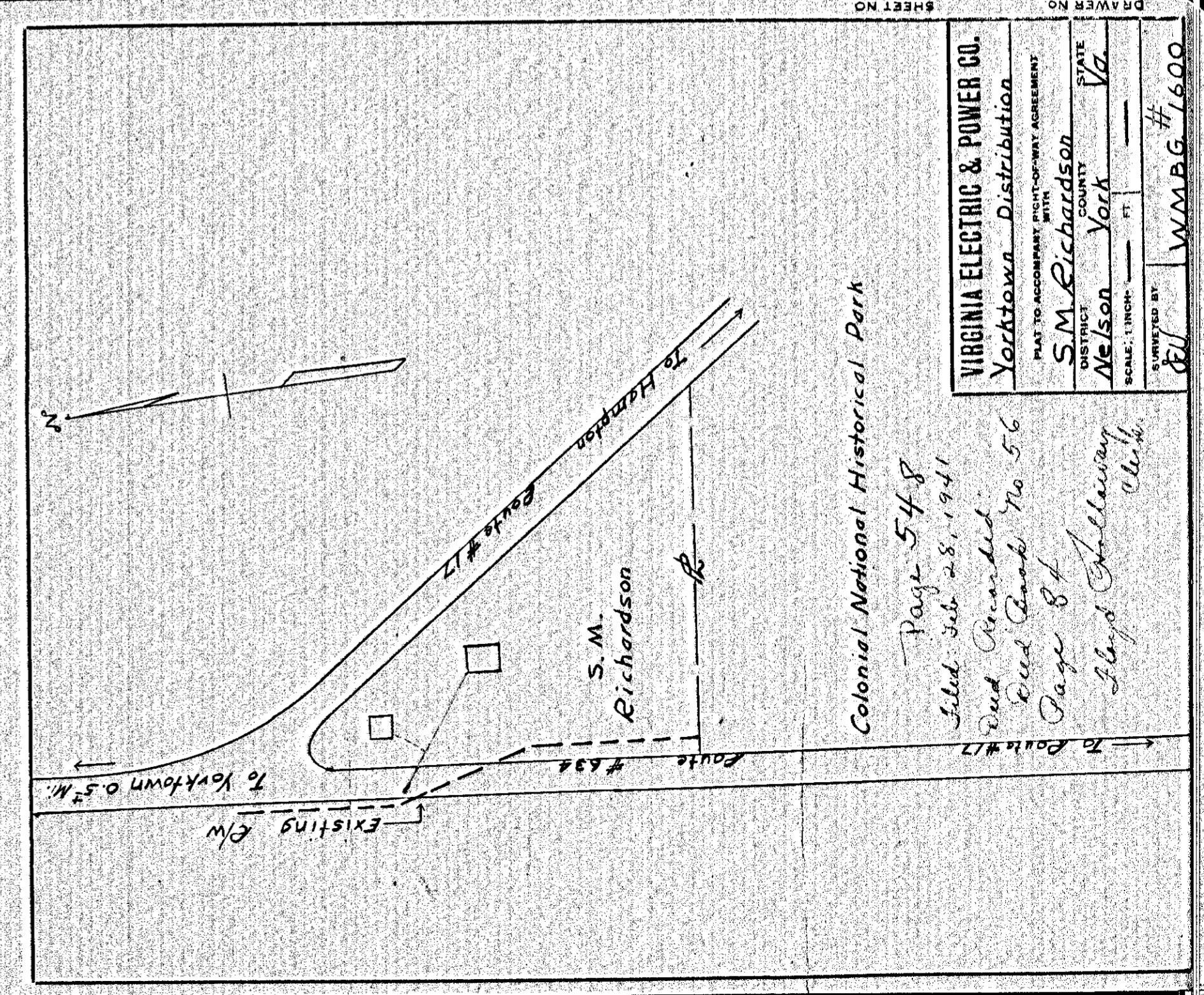
548



Page 547  
 Filed February 19th 1941  
 Need Recorded DB56 page 65  
 Floyd Hallaway  
 Clerk

VIRGINIA ELECTRIC & POWER CO.	
MESSER ROAD - LEE HALL	
PLAT TO ACCOMPANY DEED FOR LAND FROM	
TRANSMISSION LINE	
DISTRICT	STATE
BRUTON	YORK
COUNTY	VA.
NO. 180A	
SCALE: 1 INCH = 100 FT.	
DATE: OCT. 1940	
SURVEYED BY: STONE & WEBSTER ENG. COMP.	

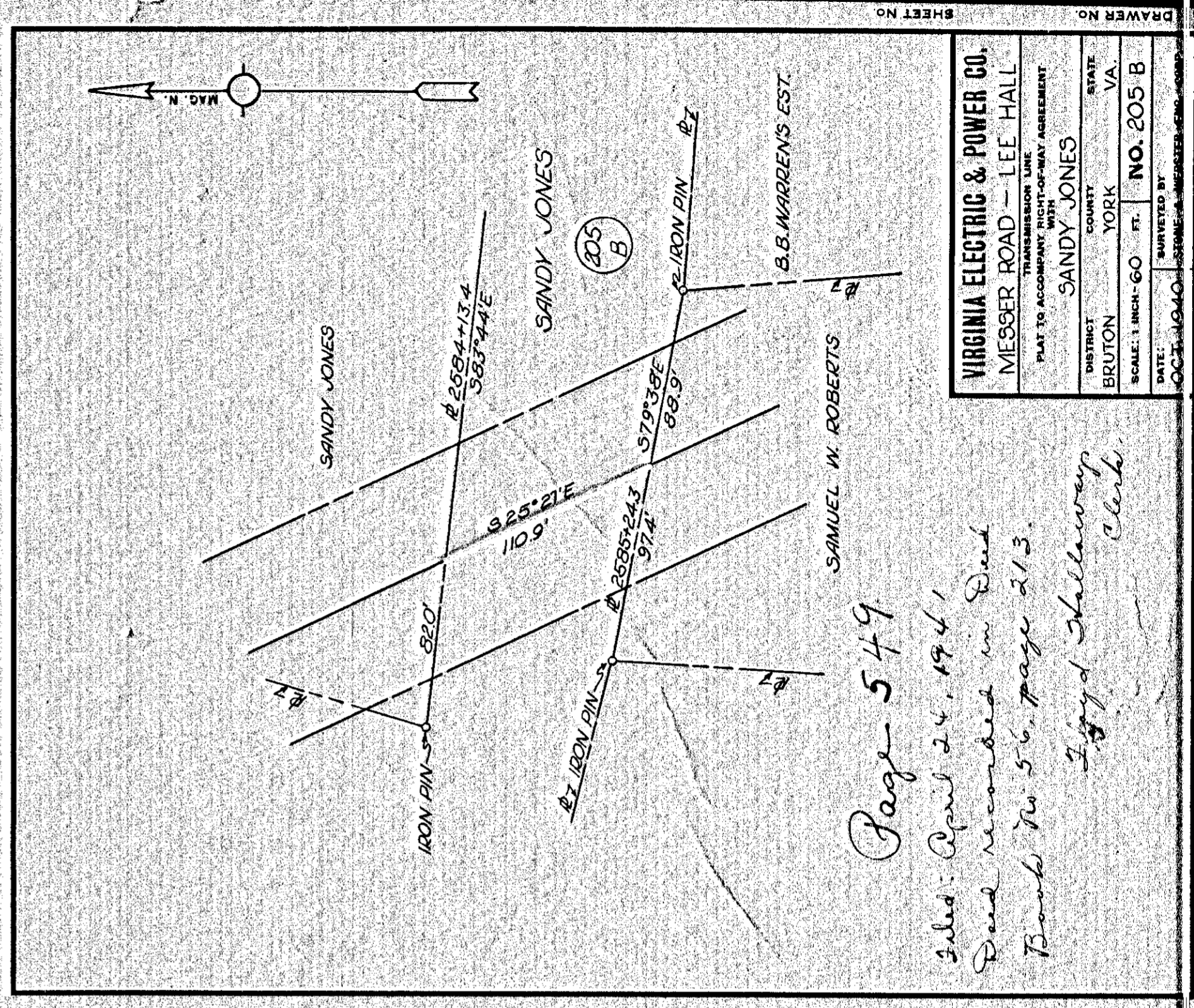
547



Page 548  
 Filed Feb 28, 1941  
 Need Recorded  
 Deed Book No 56  
 Page 84  
 Floyd Hallaway  
 Clerk

VIRGINIA ELECTRIC & POWER CO.	
Yorktown Distribution	
PLAT TO ACCOMPANY RIGHT-OF-WAY AGREEMENT	
TRANSMISSION LINE	
DISTRICT	STATE
BRUTON	YORK
COUNTY	VA.
NO. 17	
SCALE: 1 INCH = 100 FT.	
DATE: SEPT. 1940	
SURVEYED BY: STONE & WEBSTER ENG. COMP.	

549



Page 549  
 Filed April 24, 1941  
 Deed Recorded in Deed  
 Book No 56, page 213.  
 Floyd Hallaway  
 Clerk

VIRGINIA ELECTRIC & POWER CO.	
MESSER ROAD - LEE HALL	
PLAT TO ACCOMPANY RIGHT-OF-WAY AGREEMENT	
TRANSMISSION LINE	
DISTRICT	STATE
BRUTON	YORK
COUNTY	VA.
NO. 205 B	
SCALE: 1 INCH = 60 FT.	
DATE: OCT. 1940	
SURVEYED BY: STONE & WEBSTER ENG. COMP.	

549