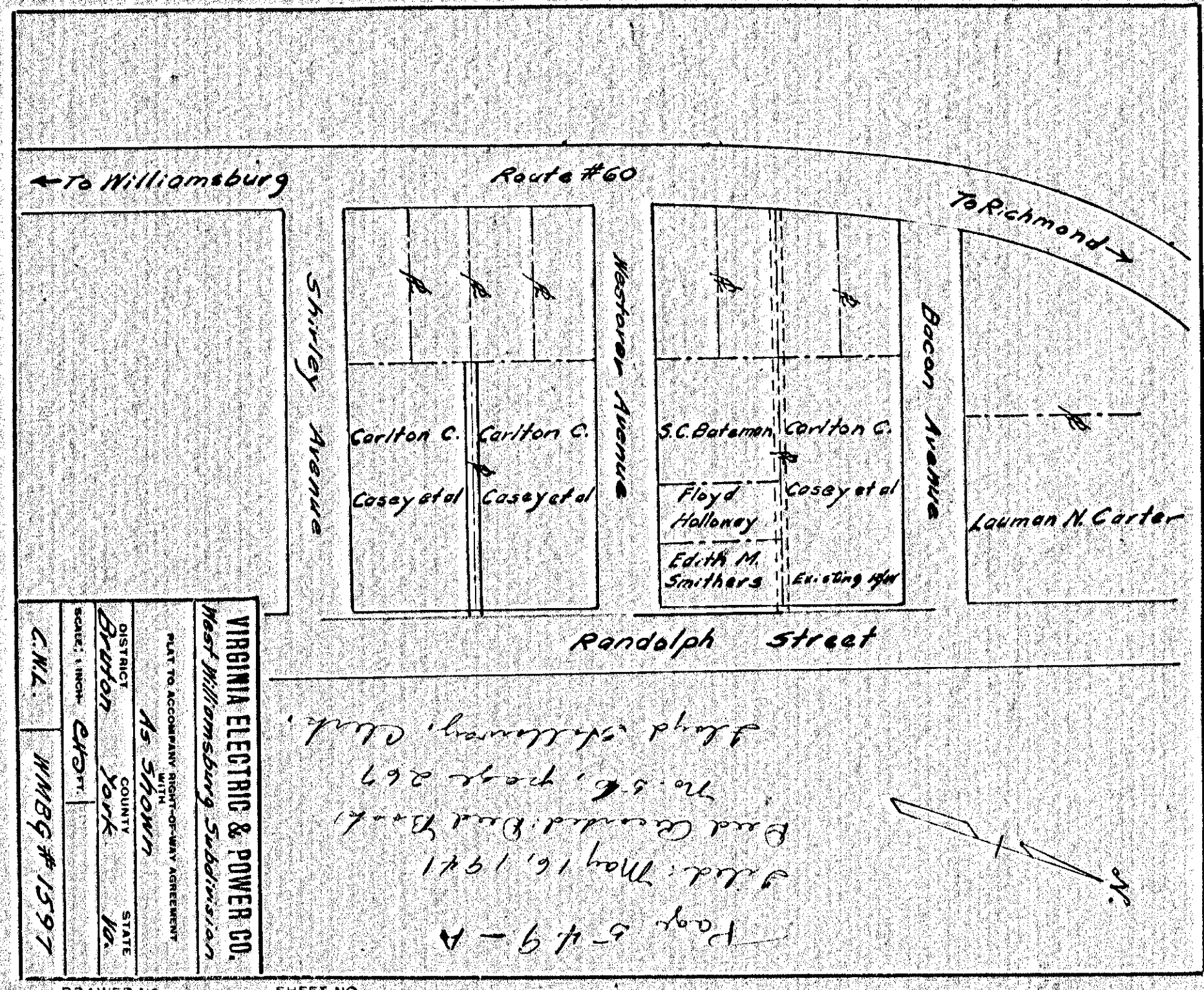


Copy 5-5-1  
 Dredged Bank  
 Bank No. 56, page 291  
 Filed May 16, 1941  
 Lloyd St. Lawrence, Clerk

**VIRGINIA ELECTRIC & POWER CO.**  
 Casey's Claim  
 PLAN TO ACCOMPANY RIGHT-OF-WAY AGREEMENT  
 DISTRICT: *Charles M. Evans*  
 COUNTY: *York*  
 STATE: *VA*  
 SCALE: 1 INCH = 100 FT.  
 SUBMITTED BY: *William A. King*

DRAWER NO. SHEET NO.

551

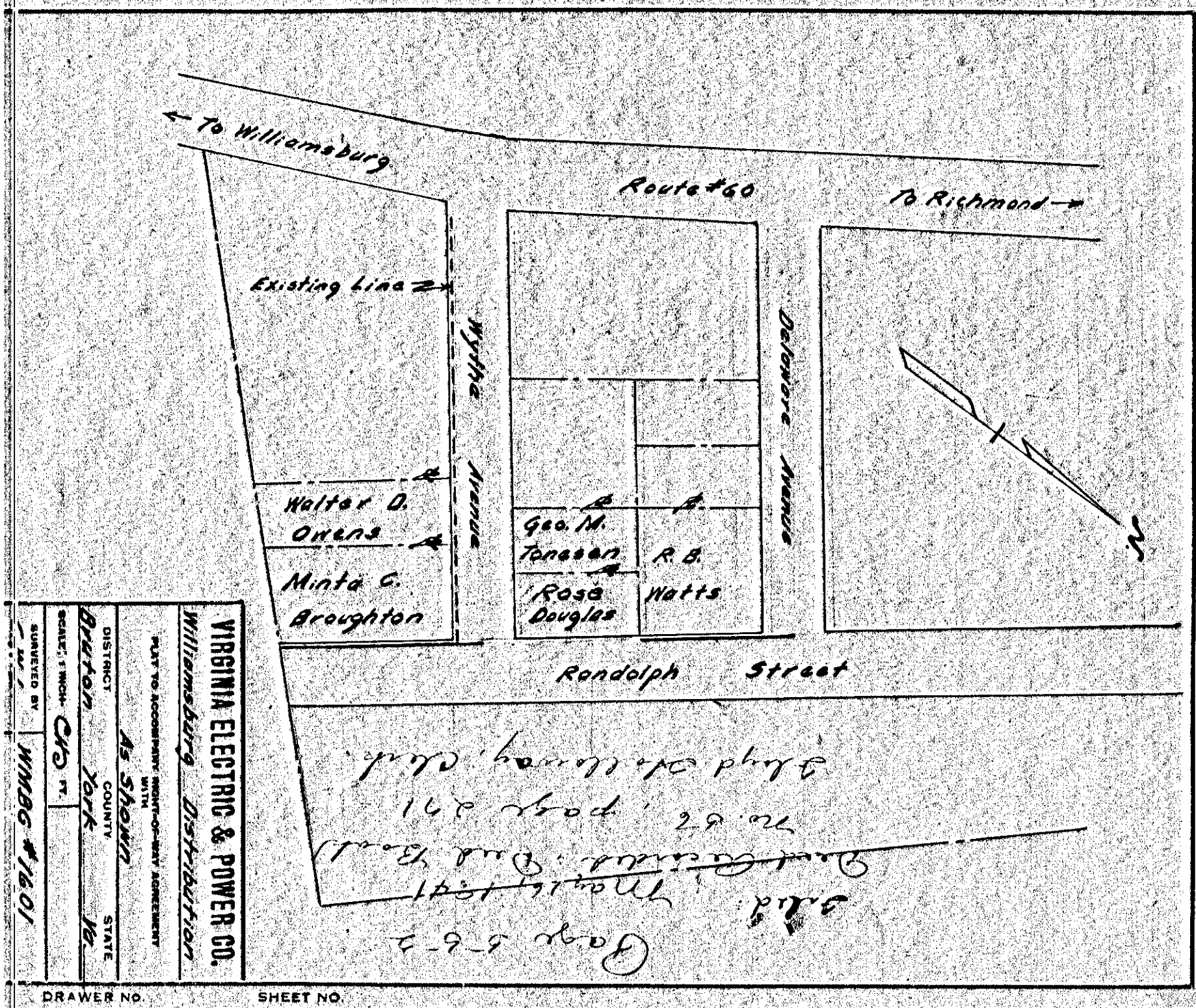


Copy 5-49-A  
 Dredged Bank  
 Bank No. 56, page 269  
 Filed May 16, 1941  
 Lloyd St. Lawrence, Clerk

**VIRGINIA ELECTRIC & POWER CO.**  
 West Williamsburg Subdivision  
 PLAN TO ACCOMPANY RIGHT-OF-WAY AGREEMENT  
 DISTRICT: *As Shown*  
 COUNTY: *York*  
 STATE: *VA*  
 SCALE: 1 INCH = 100 FT.  
 C.W.L. *WMBG # 1597*

DRAWER NO. SHEET NO.

549A

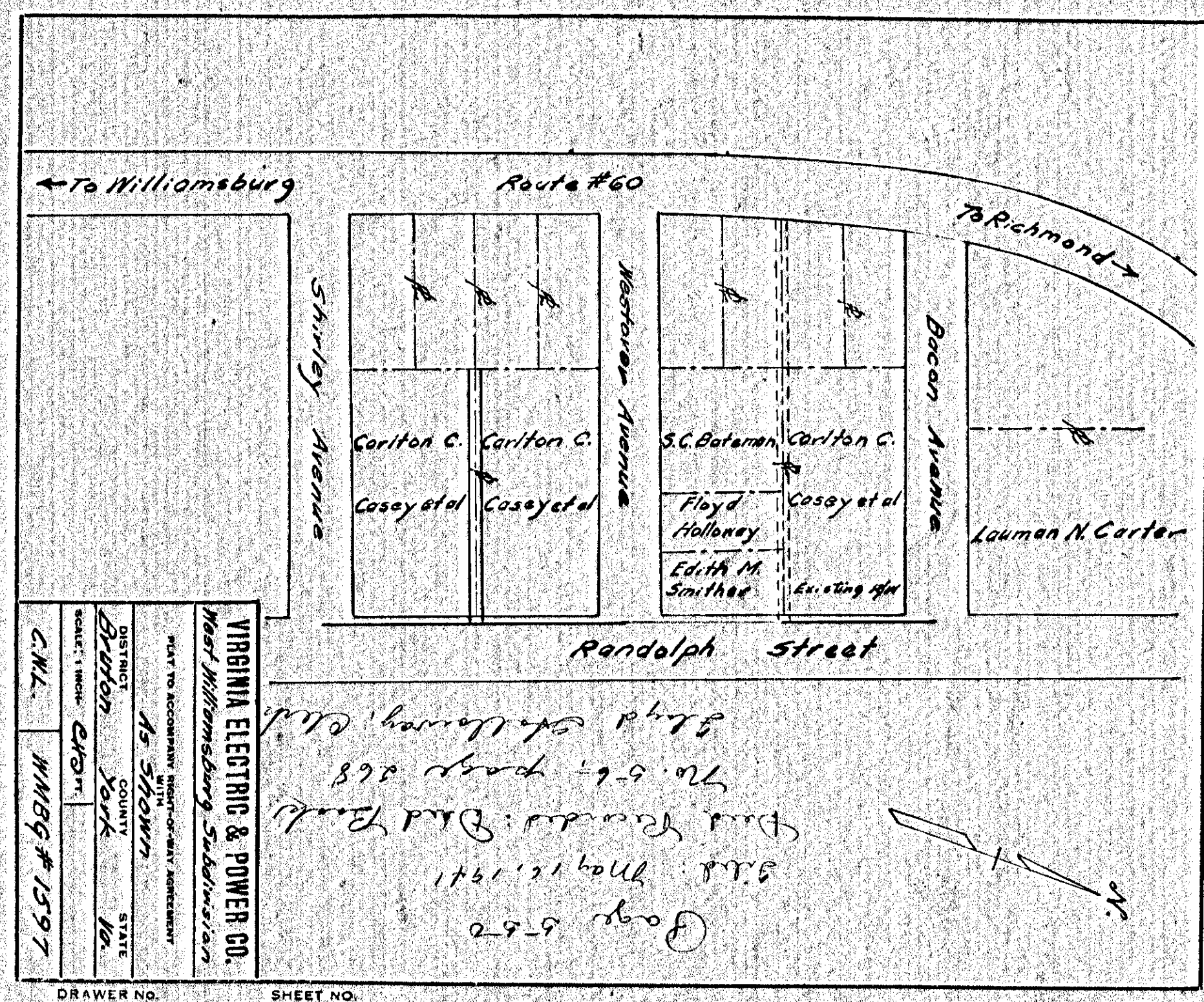


Copy 5-52  
 Dredged Bank  
 Bank No. 52, page 291  
 Filed May 16, 1941  
 Lloyd St. Lawrence, Clerk

**VIRGINIA ELECTRIC & POWER CO.**  
 Williamsburg Distribution  
 PLAN TO ACCOMPANY RIGHT-OF-WAY AGREEMENT  
 DISTRICT: *As Shown*  
 COUNTY: *York*  
 STATE: *VA*  
 SCALE: 1 INCH = 100 FT.  
 SUBMITTED BY: *WMBG # 1601*

DRAWER NO. SHEET NO.

552



Copy 5-50  
 Dredged Bank  
 Bank No. 56, page 268  
 Filed May 16, 1941  
 Lloyd St. Lawrence, Clerk

**VIRGINIA ELECTRIC & POWER CO.**  
 West Williamsburg Subdivision  
 PLAN TO ACCOMPANY RIGHT-OF-WAY AGREEMENT  
 DISTRICT: *As Shown*  
 COUNTY: *York*  
 STATE: *VA*  
 SCALE: 1 INCH = 100 FT.  
 C.W.L. *WMBG # 1597*

DRAWER NO. SHEET NO.

550