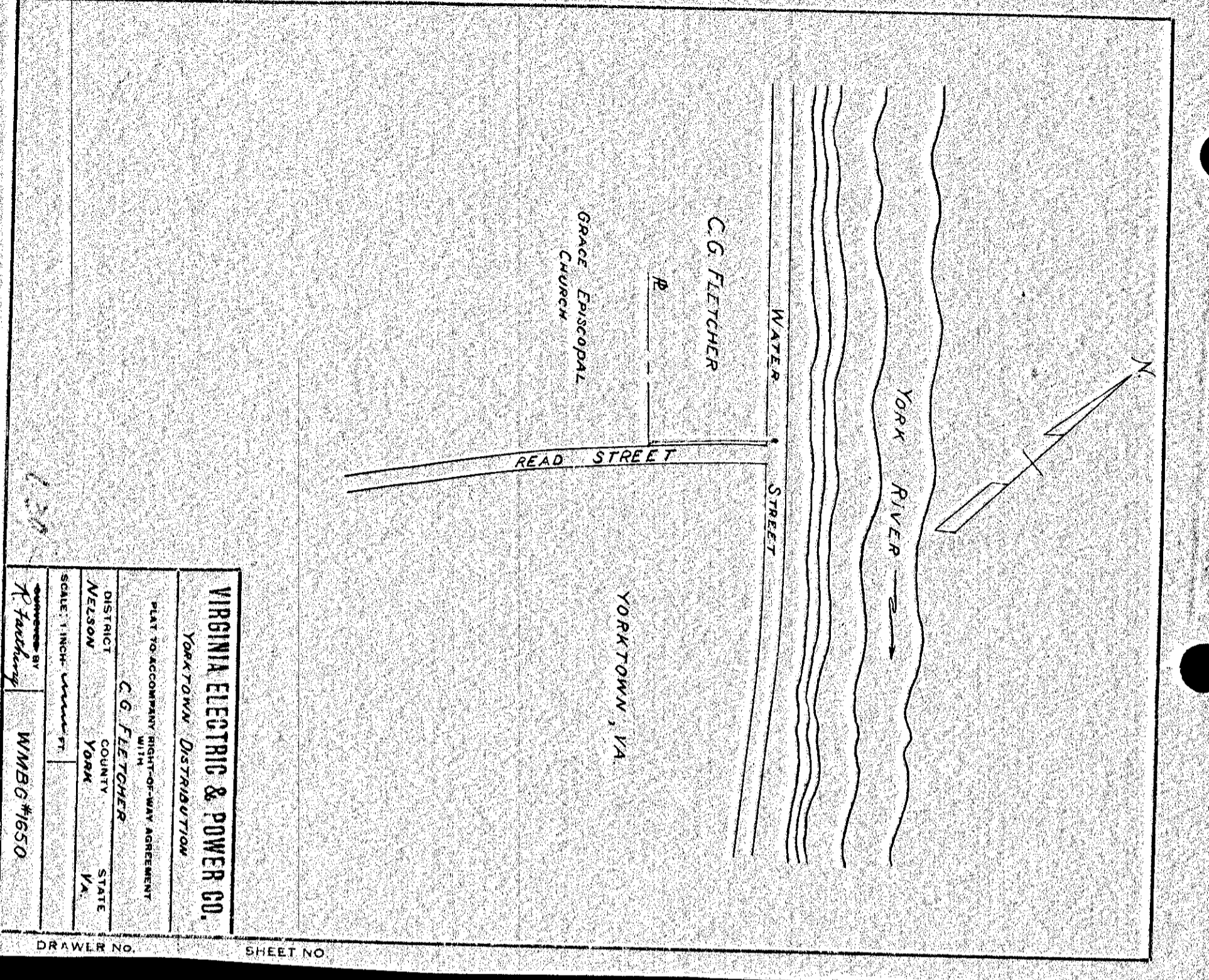


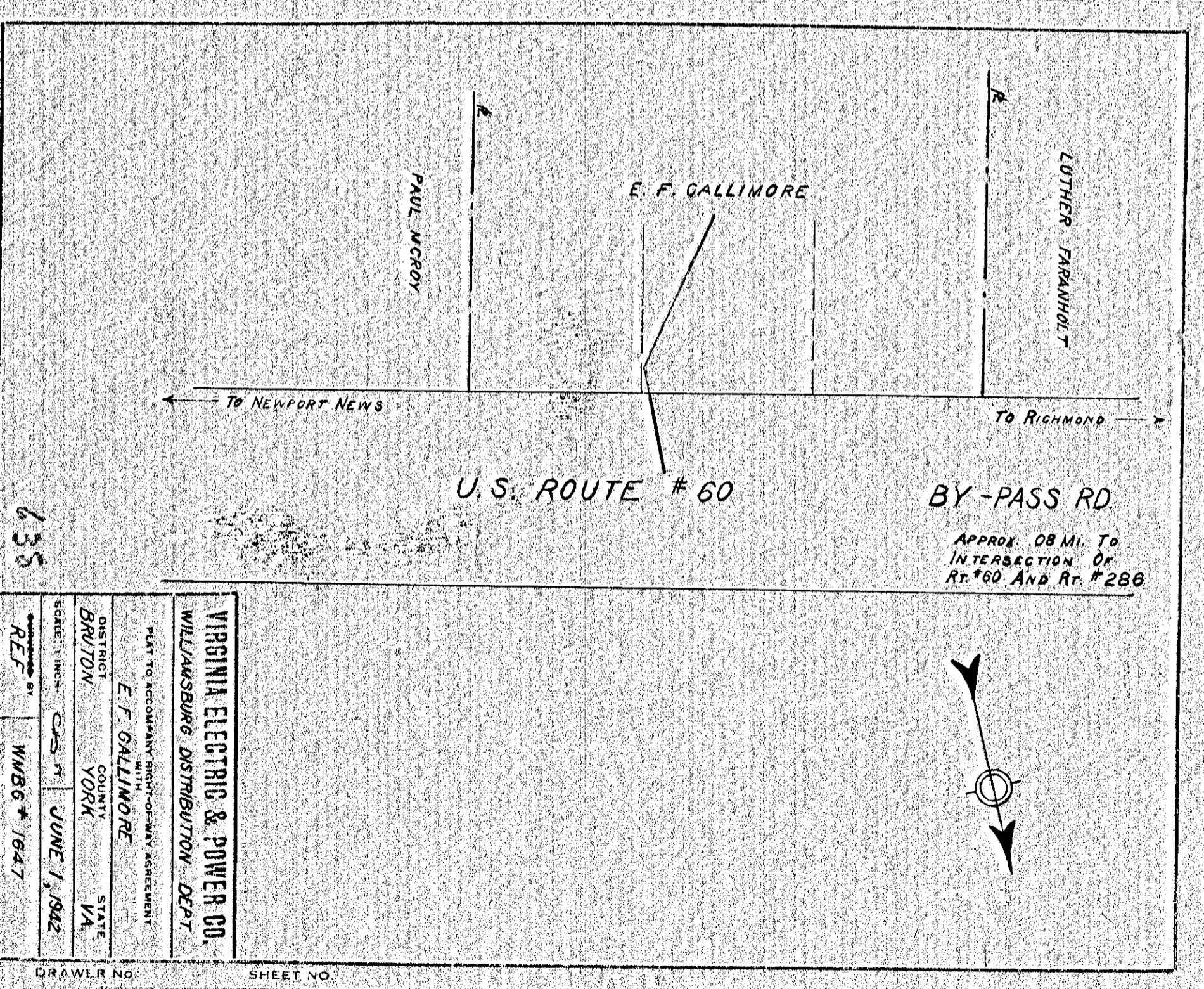
VIRGINIA ELECTRIC & POWER CO.
 Capital Landing Road
 PLAT TO ACCOMPANY RIGHT-OF-WAY AGREEMENT
 WITH
 Margaret R. Mahone
 DISTRICT COUNTY STATE
 Bruton York Virginia
 SCALE: 1 INCH = 400 FT.
 C.W.L. WMBG # 1645

637
 This plat covers the 2.08 acre tract of land, 1942, and right of way recorded in Civil Book 58 of page 220.

639
 This plat covers the 2.08 acre tract of land, 1942, and right of way recorded in Civil Book 58 of page 220.



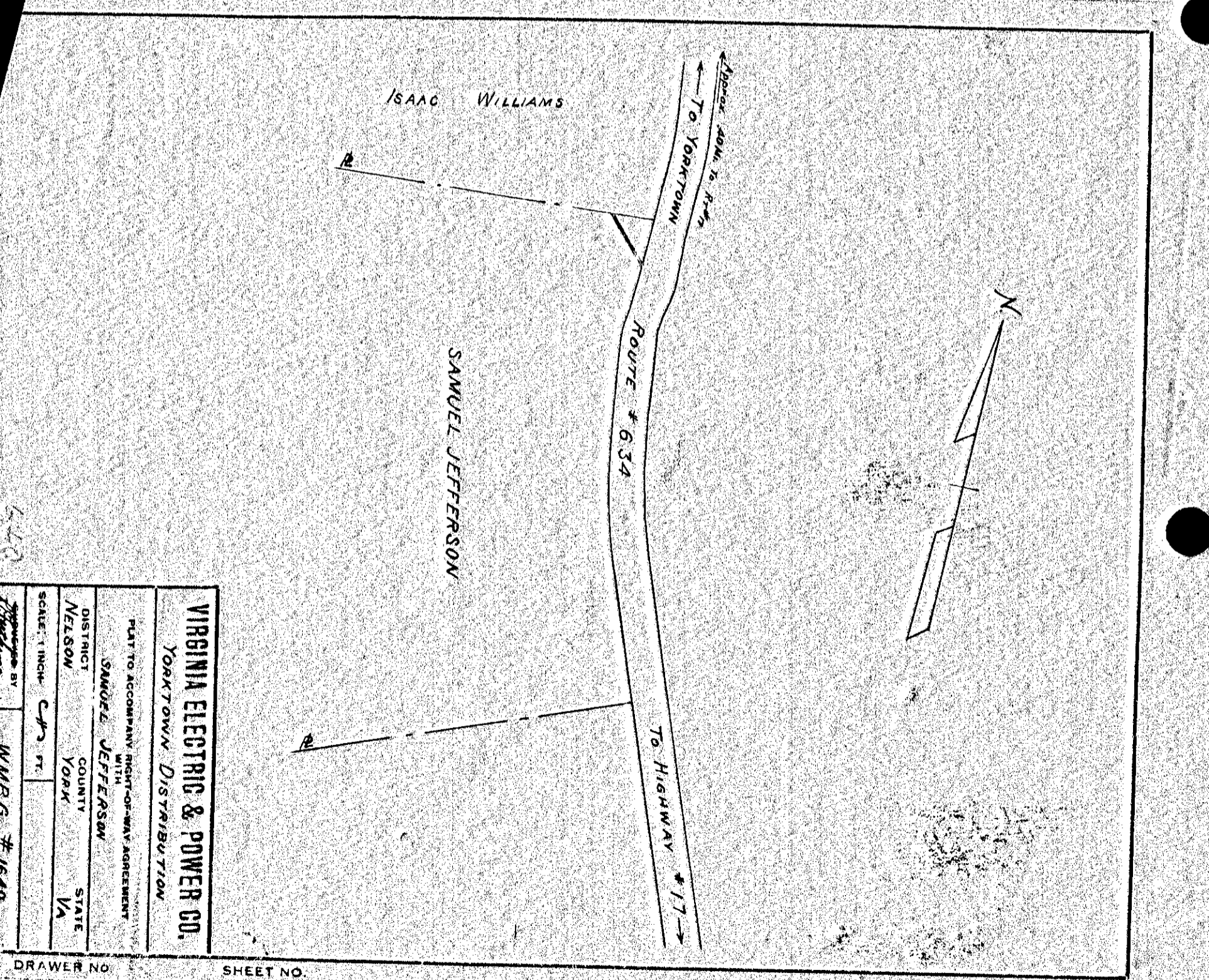
VIRGINIA ELECTRIC & POWER CO.
 Yorktown Distribution
 PLAT TO ACCOMPANY RIGHT-OF-WAY AGREEMENT
 WITH
 C. G. Fletcher
 DISTRICT COUNTY STATE
 NELSON YORK VA
 SCALE: 1 INCH = 100 FT.
 Drawn by R. F. Beckwith WMBG # 1650



VIRGINIA ELECTRIC & POWER CO.
 WILLIAMSBURG DISTRIBUTION DEPT.
 PLAT TO ACCOMPANY RIGHT-OF-WAY AGREEMENT
 WITH
 E. F. GALLIMORE
 DISTRICT COUNTY STATE
 BRANTON YORK VA
 SCALE: 1 INCH = 400 FT.
 JUNE 1, 1962
 Drawn by R.F.F. WMBG # 1647

638
 This plat covers the 2.08 acre tract of land, 1942, and right of way recorded in Civil Book 58 of page 220.

640
 This plat covers the 2.08 acre tract of land, 1942, and right of way recorded in Civil Book 58 of page 220.



VIRGINIA ELECTRIC & POWER CO.
 Yorktown Distribution
 PLAT TO ACCOMPANY RIGHT-OF-WAY AGREEMENT
 WITH
 SAMUEL JEFFERSON
 DISTRICT COUNTY STATE
 NELSON YORK VA
 SCALE: 1 INCH = 400 FT.
 Drawn by R.F.F. WMBG # 1649

DRAWER NO. SHEET NO.