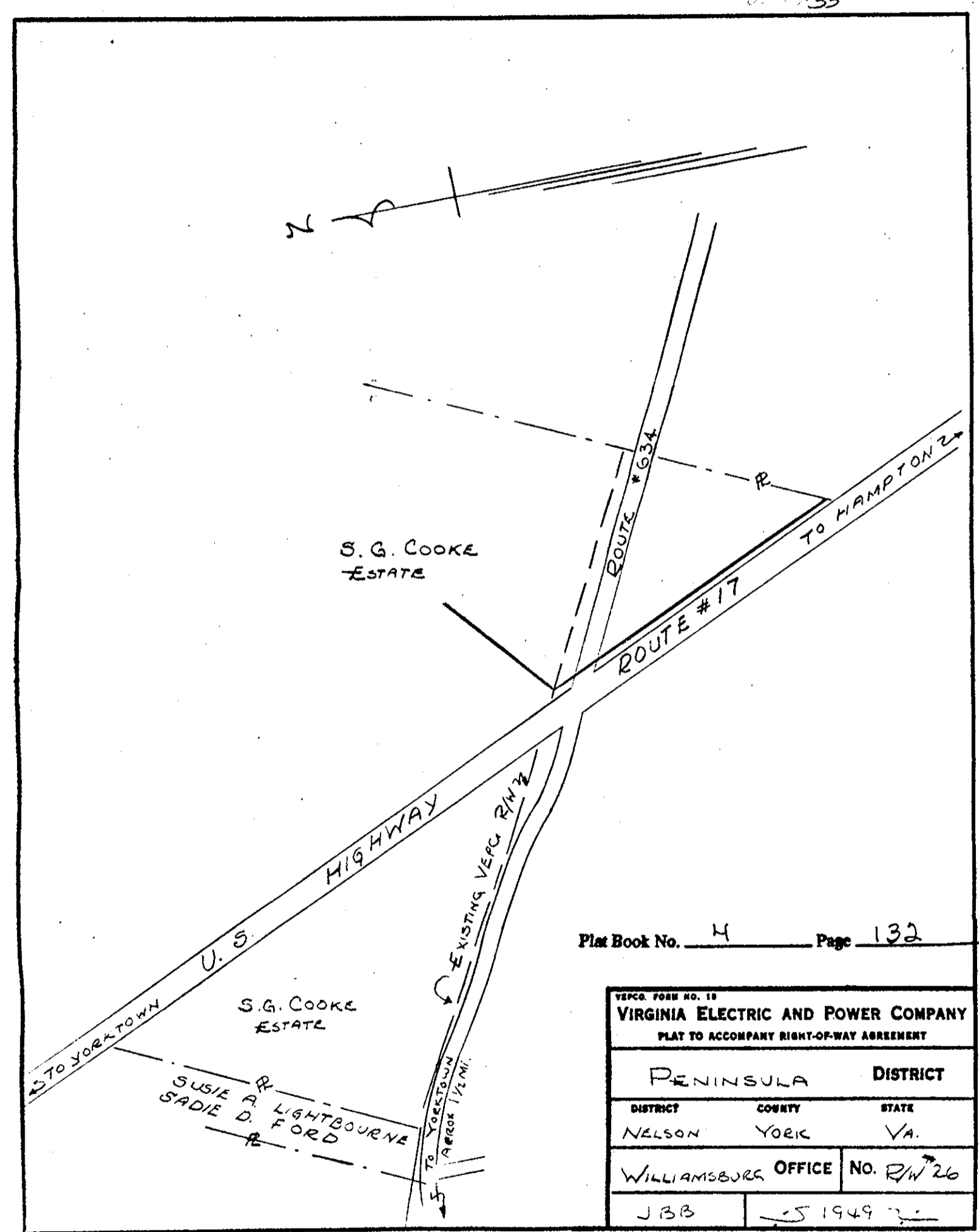


Appendix 3 P 314

N.B. # 64 of 443

N.B. # 64 of 443



Plat Book No. 4 Page 132

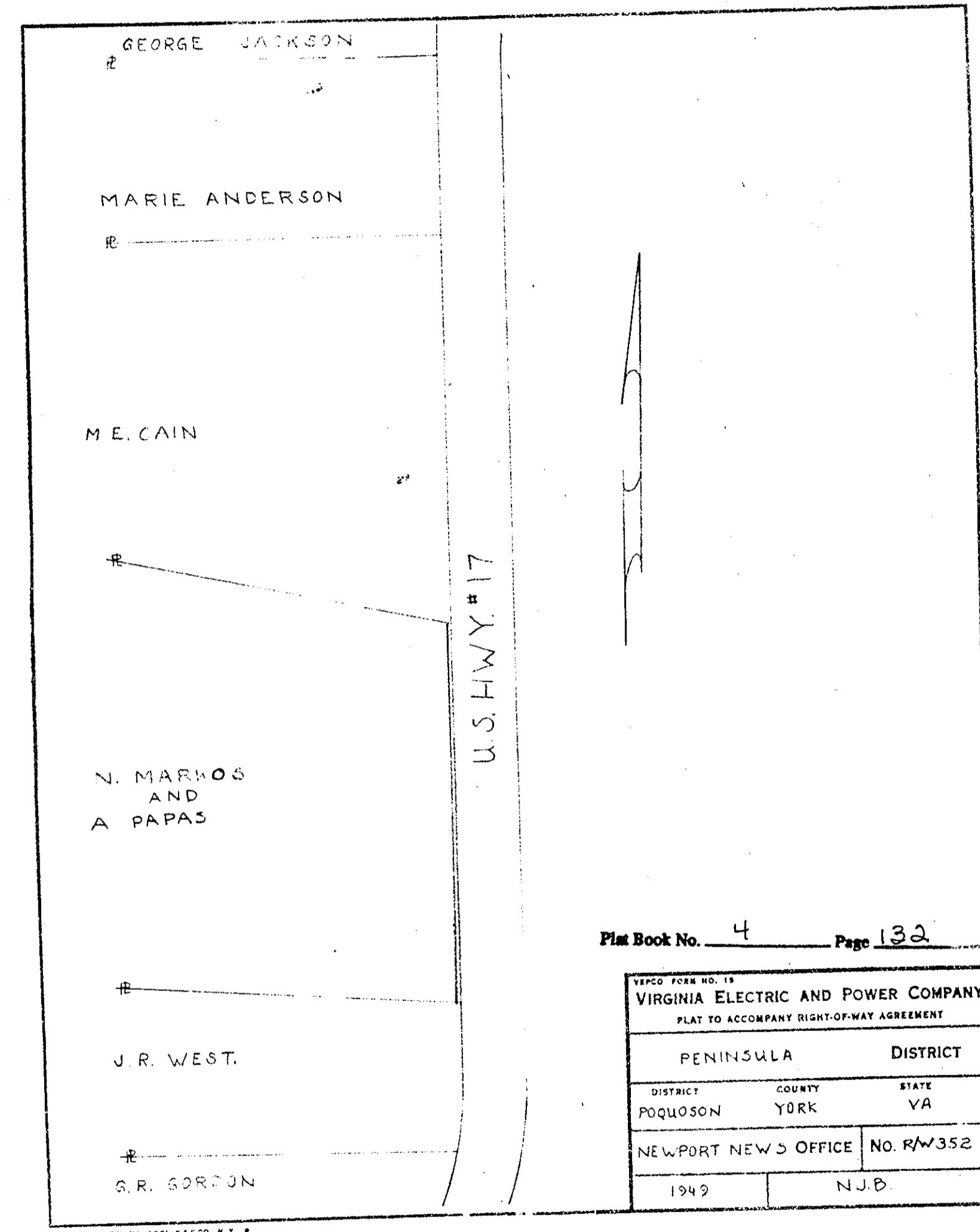
VEPCO FORM NO. 19
VIRGINIA ELECTRIC AND POWER COMPANY
 PLAT TO ACCOMPANY RIGHT-OF-WAY AGREEMENT

PENINSULA DISTRICT

DISTRICT	COUNTY	STATE
NELSON	YORK	VA.

WILLIAMSBURG OFFICE NO. RW 26

JBB 15 1949



Plat Book No. 4 Page 132

VEPCO FORM NO. 19
VIRGINIA ELECTRIC AND POWER COMPANY
 PLAT TO ACCOMPANY RIGHT-OF-WAY AGREEMENT

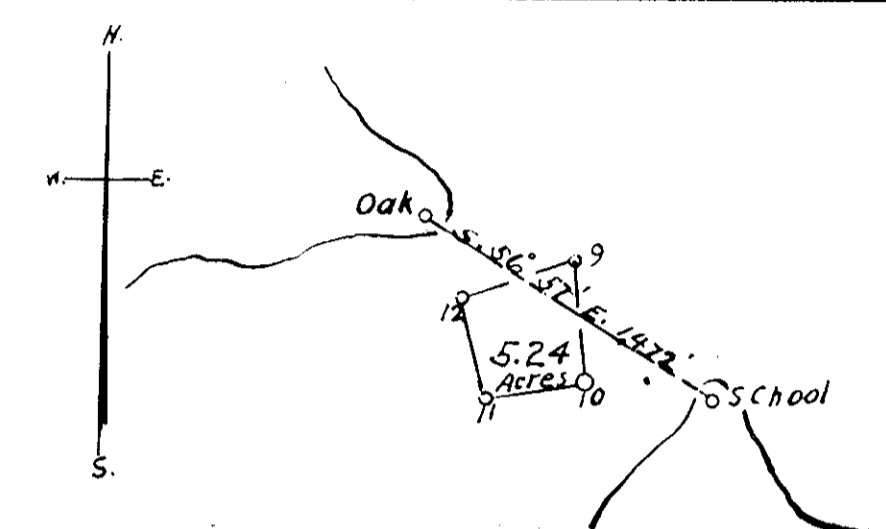
PENINSULA DISTRICT

DISTRICT	COUNTY	STATE
POQUOSON	YORK	VA

NEWPORT NEWS OFFICE NO. RW352

1949 NJB

DATE OF APPLICATION	COMMONWEALTH OF VIRGINIA COMMISSION OF FISHERIES	FOR OFFICE USE
DATE OF ASSIGNMENT		PLAT NO.
COUNTY RECORDED IN		MAP NO.
BOOK PAGE		FILE NO.



Oak		School	
343° 47'	9	12° 04'	
13° 11'	10	335° 44'	
40° 18'	11	327° 29'	
34° 49'	12	349° 33'	
352° 36'		171° 07'	
261° 22'		294° 02'	
91° 06'		207° 25'	
		38° 05'	
		12° 13'	
360° 00'	Oak School	360° 00'	

Fox Hill Tank
 North corner w/ Cobbs House.
 Chimney N.W. end Langley Field.
 West Tank Langley Field.
 South gable Jeff Topping House.
 E City. Watkins Place.

OYSTER PLANTING GROUND

OF
E. W. Page
 IN
Back River
 District No. 17 Elizabeth City COUNTY
 Scale 10000 Sept. 28, 1949

Plat Book No. 4 Page 132

Surveyed by E. W. Page, Jr.
 Office by E. W. Page, Jr. CERTIFIED SURVEYOR
 BOOK 17 - P 18 - Back River.