
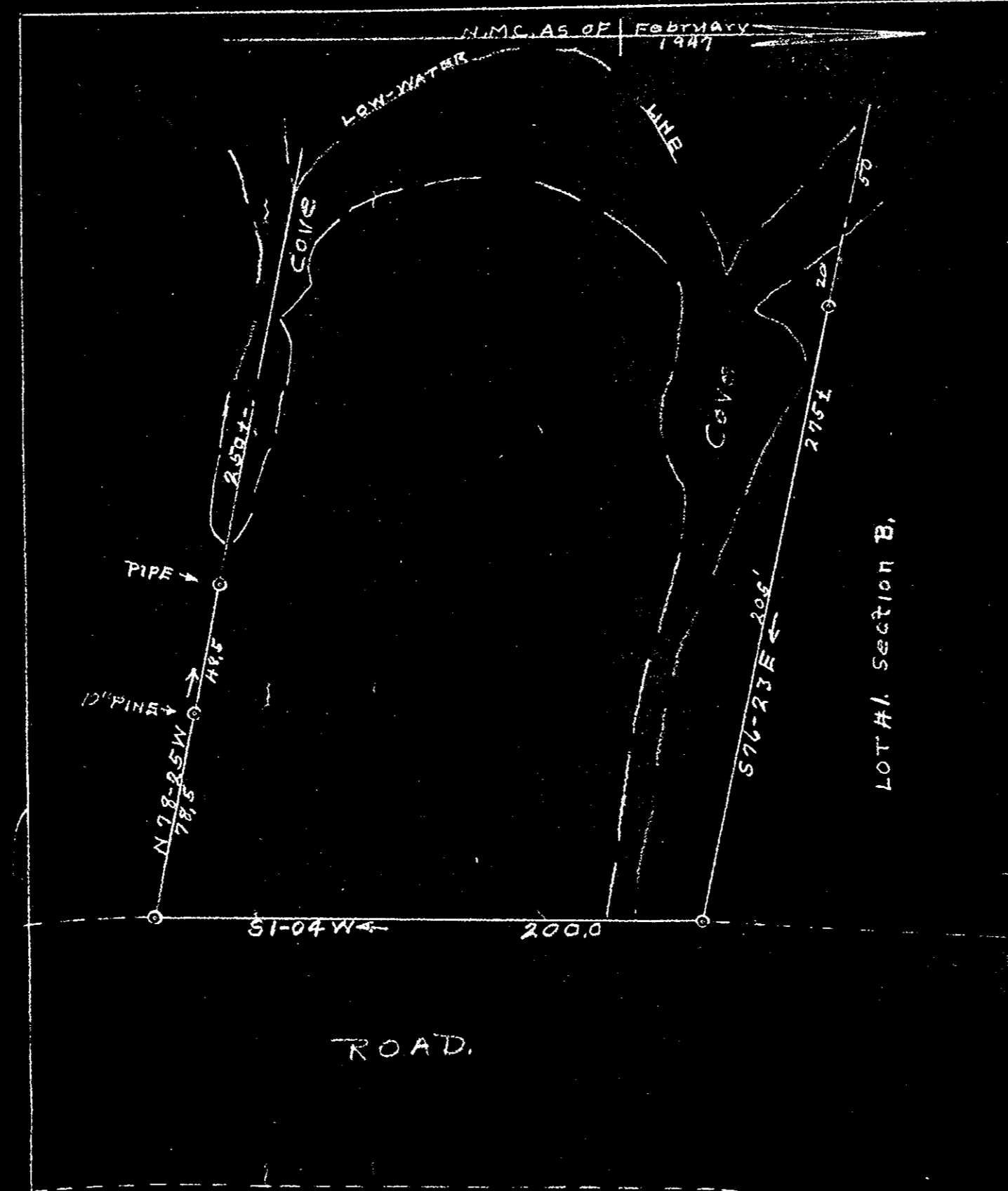


AB # 68 p 95



AB # 68 - 105

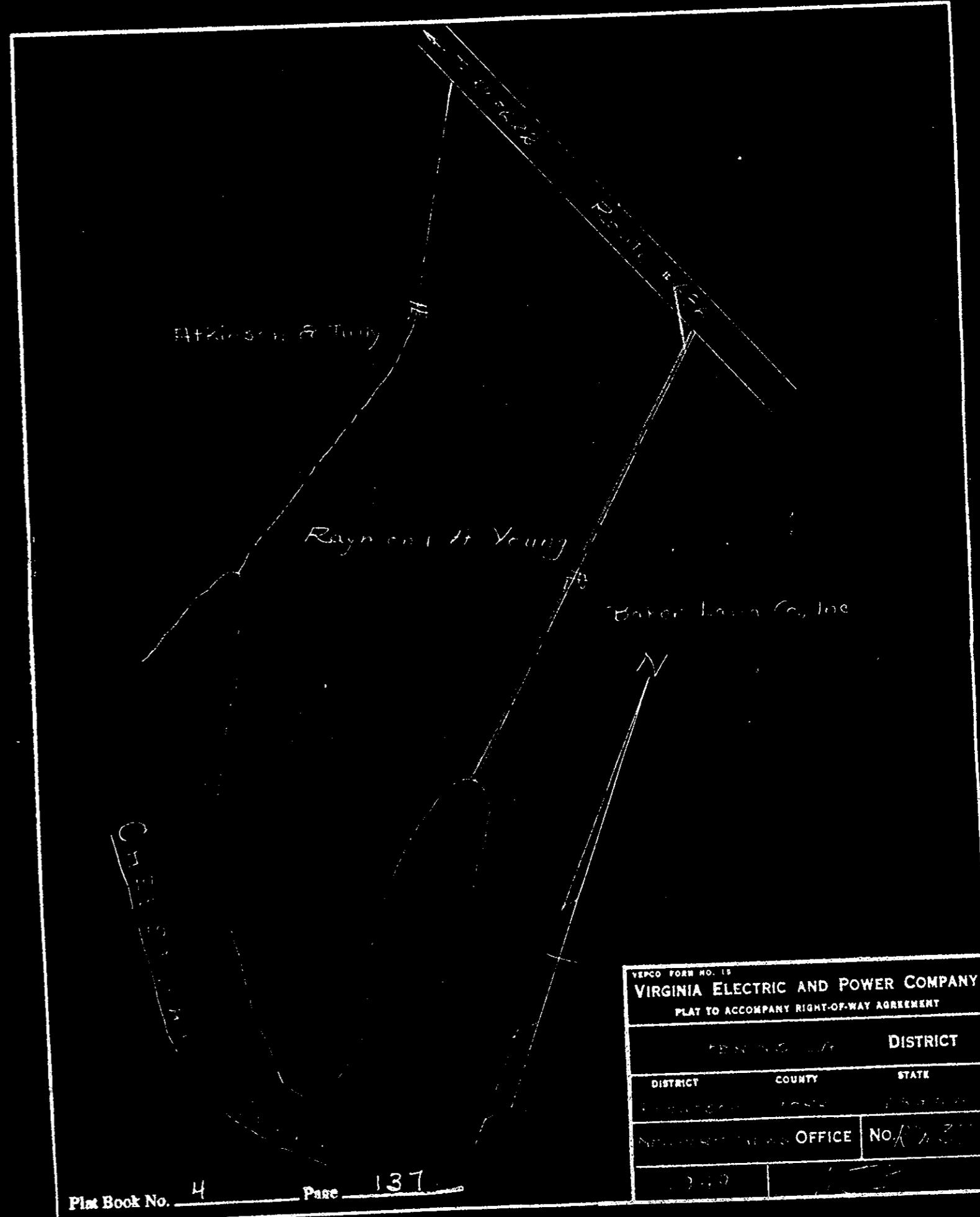


PLAT SHOWING A LOT OR PARCEL OF LAND SITUATE AT YORK POINT, GRAFTON DISTRICT OF YORK COUNTY VIRGINIA, AS CONVEYED TO J. B. TOLER, BY THE BAKER LAND CO INC.

SCALE 1"=50' APRIL 29, 1941

*J.M. Cochran*  
 J.M. Cochran  
 SURVEYOR

AB # 68 p 146



VIRGINIA ELECTRIC AND POWER COMPANY		
PLAT TO ACCOMPANY RIGHT-OF-WAY AGREEMENT		
DISTRICT	COUNTY	STATE
OFFICE	NO.	