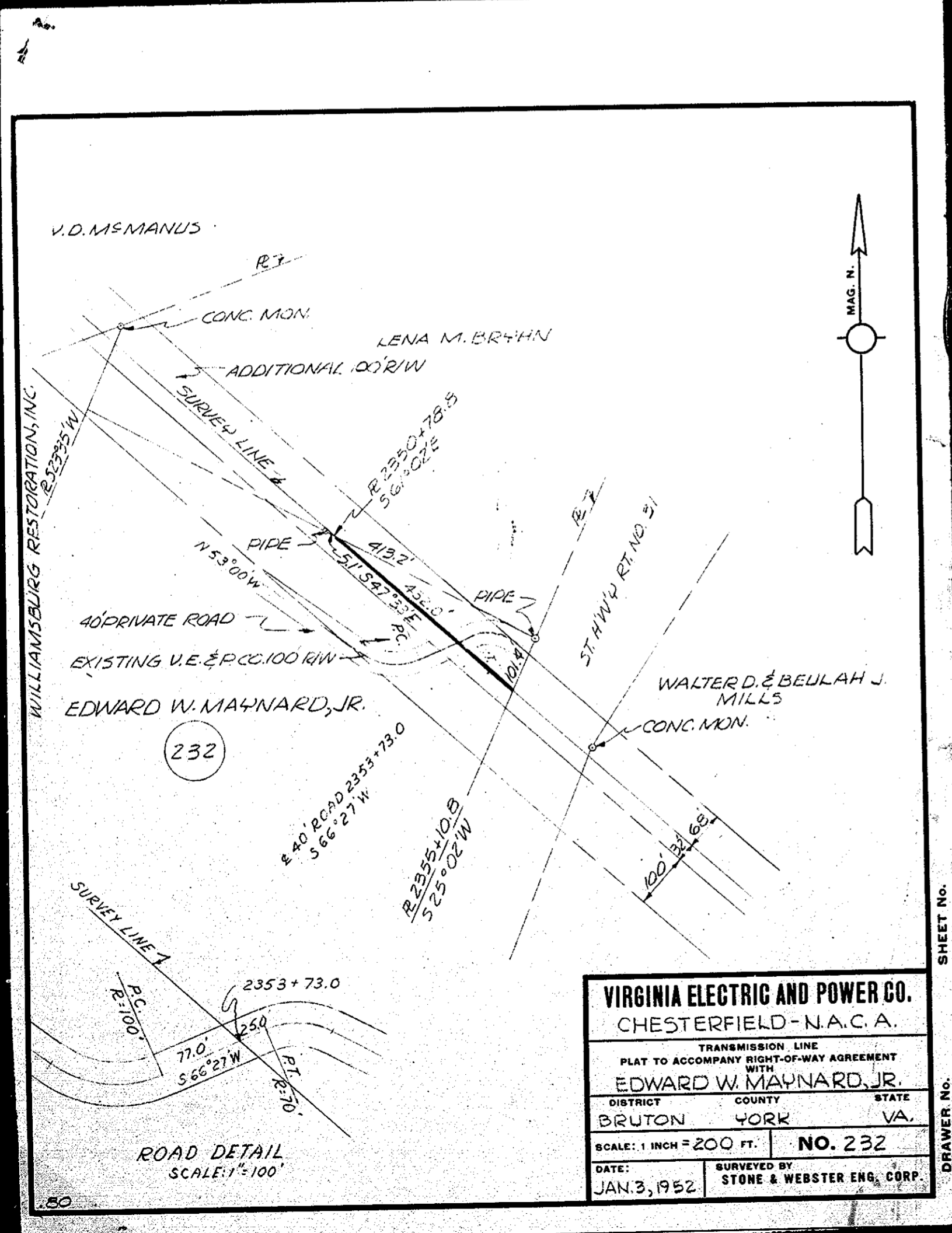


See Deed Book 74, page 371

See Deed Book 74, page 369

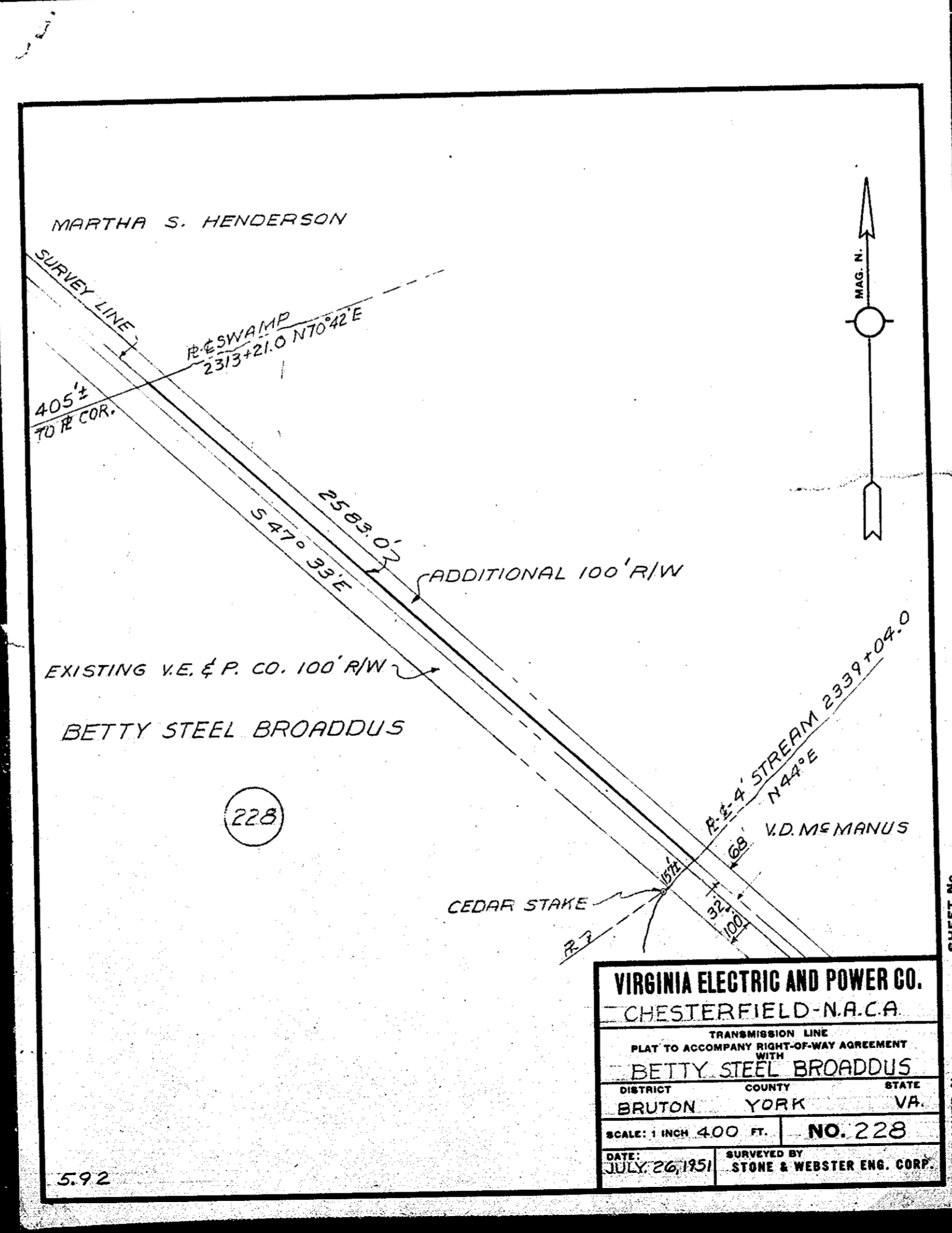
See Deed Book 74, page 373

16 A

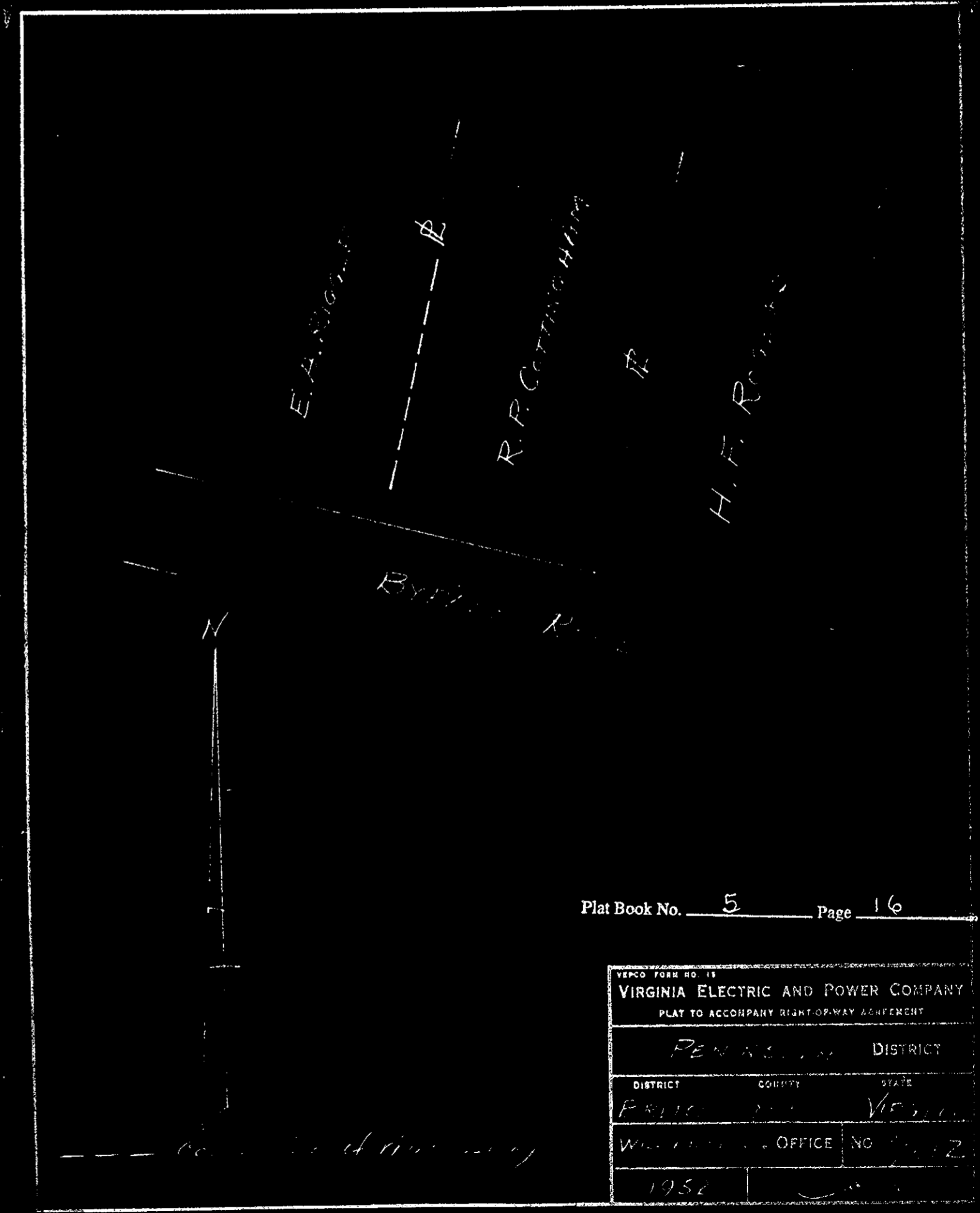


**VIRGINIA ELECTRIC AND POWER CO.**  
CHESTERFIELD-N.A.C.A.  
TRANSMISSION LINE  
PLAT TO ACCOMPANY RIGHT-OF-WAY AGREEMENT  
WITH  
**EDWARD W. MAYNARD, JR.**  
DISTRICT COUNTY STATE  
BRUTON YORK VA.  
SCALE: 1 INCH = 200 FT. **NO. 232**  
DATE: JAN. 3, 1952 SURVEYED BY STONE & WEBSTER ENG. CORP.

ROAD DETAIL  
SCALE: 1" = 100'



**VIRGINIA ELECTRIC AND POWER CO.**  
CHESTERFIELD-N.A.C.A.  
TRANSMISSION LINE  
PLAT TO ACCOMPANY RIGHT-OF-WAY AGREEMENT  
WITH  
**BETTY STEEL BROADDUS**  
DISTRICT COUNTY STATE  
BRUTON YORK VA.  
SCALE: 1 INCH = 400 FT. **NO. 228**  
DATE: JULY 26, 1951 SURVEYED BY STONE & WEBSTER ENG. CORP.



VIRGINIA ELECTRIC AND POWER COMPANY PLAT TO ACCOMPANY RIGHT-OF-WAY AGREEMENT		
PENNINGTON DISTRICT		
DISTRICT	COUNTY	STATE
PENNINGTON	YORK	VA.
WORKING OFFICE	NO. 228	
1952		