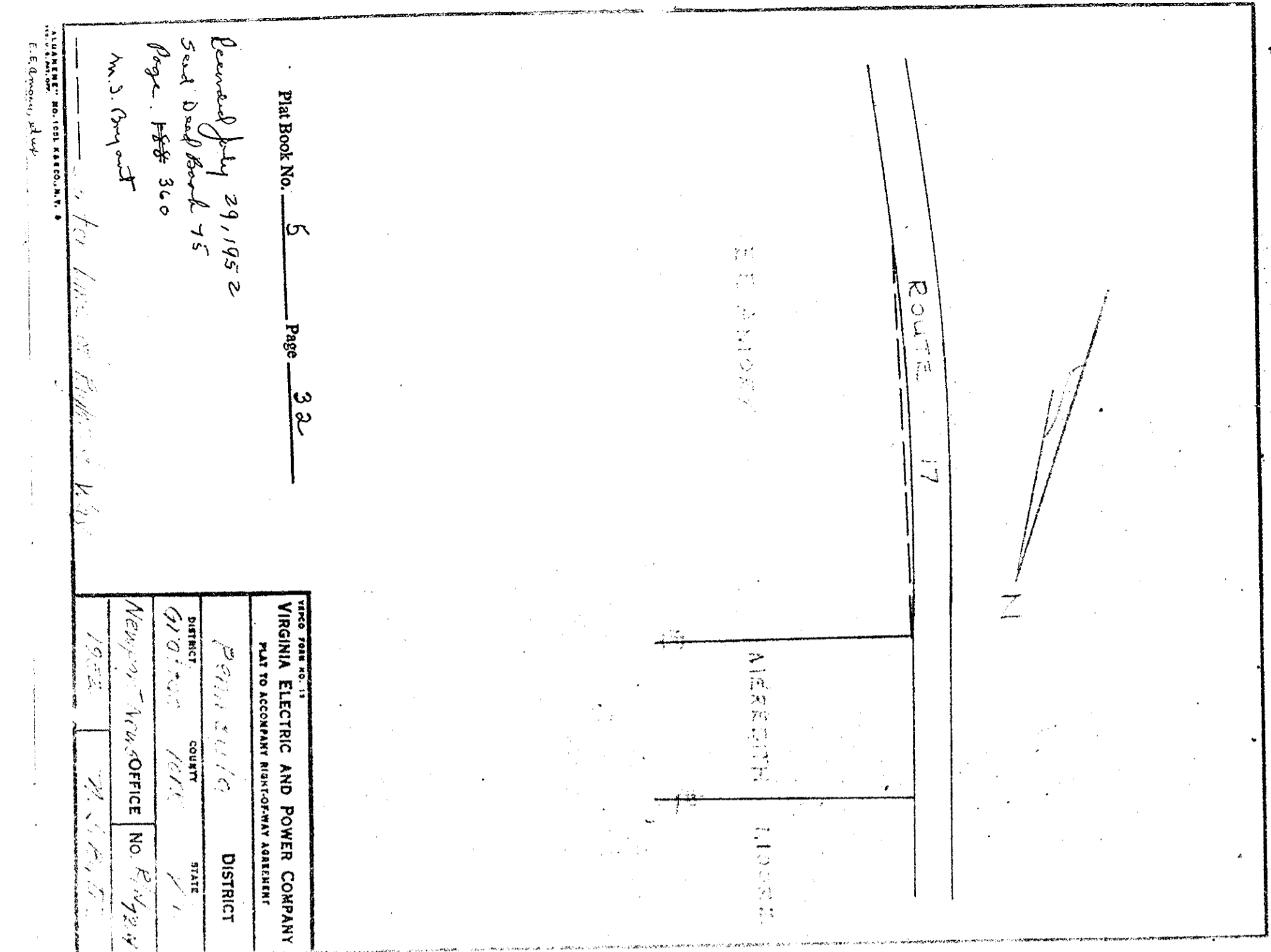


See Deed Book 75 page 386

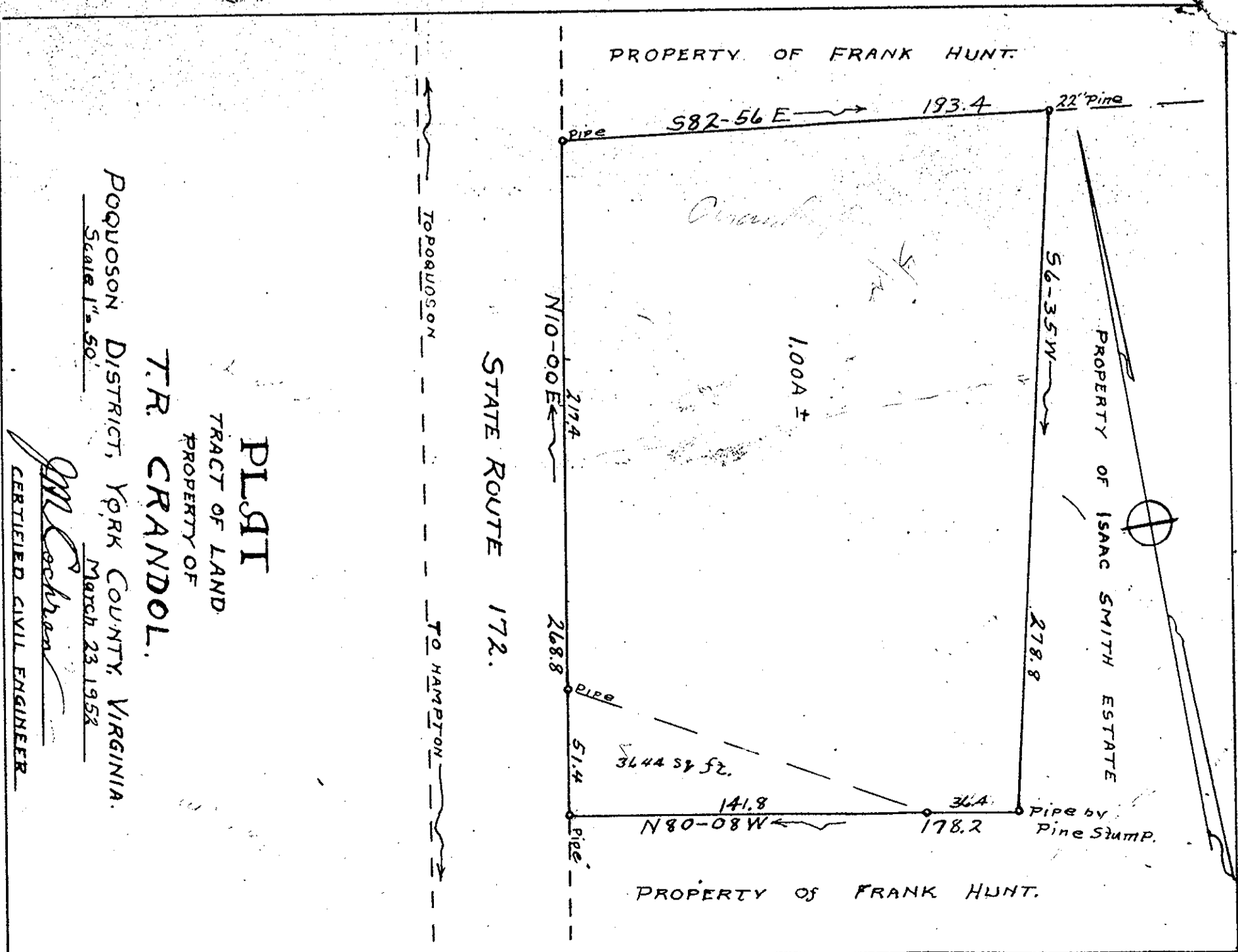



Plat Book No. 5 Page 32

Recorded July 29, 1952
See Deed Book 75
Page 386
Mr. S. Crandol

VIRGINIA		DISTRICT	
VIRGINIA ELECTRIC AND POWER COMPANY		PULASKI	
PLAT TO ACCOMPANY RIGHT-OF-WAY AGREEMENT			
DISTRICT	COUNTY	STATE	
9101508	1811	VA	
Newport News Office		NO. 21424	
1952		21424	

Surveyed by
E. E. Drennon, Jr.



PLAT
TRACT OF LAND
PROPERTY OF
T.R. CRANDOL
POQUOSON DISTRICT, YORK COUNTY, VIRGINIA
March 23, 1952
Scale 1" = 50'

Wm. Cochran
CERTIFIED CIVIL ENGINEER

Recorded July 1st, 1952
See Deed Book 75, Page 188
T.R. Crandol, Adm.

Plat Book No. 5 Page 32