Plat Book No. 5 Page 40

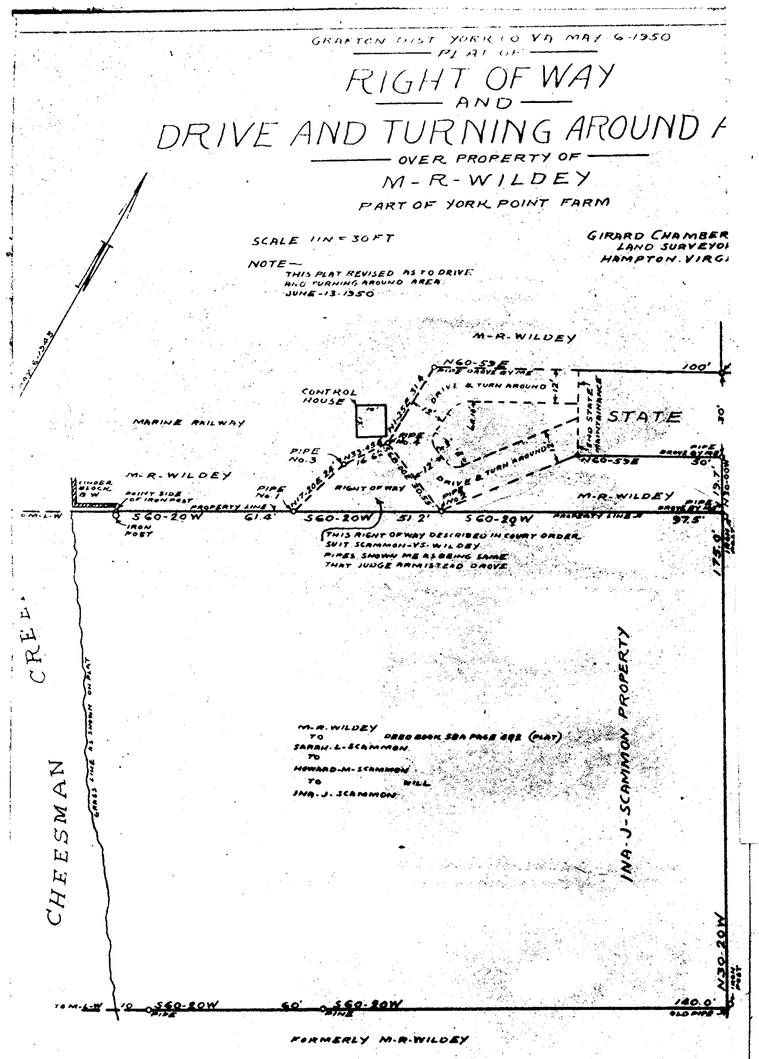

Recorded Sept. 5, 1953
See Deed Book 76 page 188

Plat Book No. 5 Page 40

Plat Book No. 5 Page 40A

KNOW ALL MEN BY THESE PRESENTS:

That the subdivision as appears on the attached plat entitled "LAKEWOOD", owned and developed by R. C. Benschoten and W. C. Gouldman, situated in Bruton District, York County, Virginia, is with the free consent and in accordance with the desires of the undersigned owners and proprietors.

Given under our hands this 2nd day of ~~August~~ Sept, 1952.

R. C. Benschoten

W. C. Gouldman

Commonwealth of Virginia
County of King William ss:

I, Carrie Claytor, a Notary Public for the County and State aforesaid, do certify that R. C. Benschoten and W. C. Gouldman, whose names are signed to the foregoing certificate dated ~~August~~ Sept 2nd 1952, have this day acknowledged the same before me in my county aforesaid. My commission expires on the 5th day of October 1953.

Given under my hand this 2nd day of ~~August,~~ Sept 1952.

Carrie Claytor
Notary Public

Recorded September 9, 1952
The foregoing Plat was presented and admitted to record as the law requires.
Teste.
Melinda J Bryant
Clerk

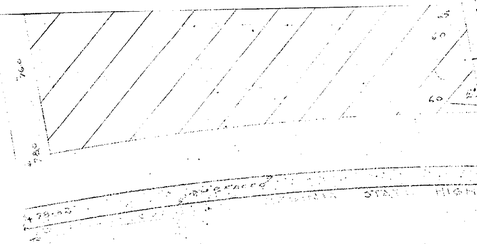



VINCENT D. McMANUS
SURVEYING & MAPPING
WILLIAMSBURG, VIRGINIA

Plat Book No. 5 Page 40

—LAKEWOOD—
OWNED & DEVELOPED BY
R. C. BENSCHOTEN & W. C. GOULDMAN
SITUATED IN YORK COUNTY VA.
SHEET NO. 2 TOPOGRAPHIC FEATURES
JAN 2 1952 SCALE 1" = 100' 5' CONT. INT.