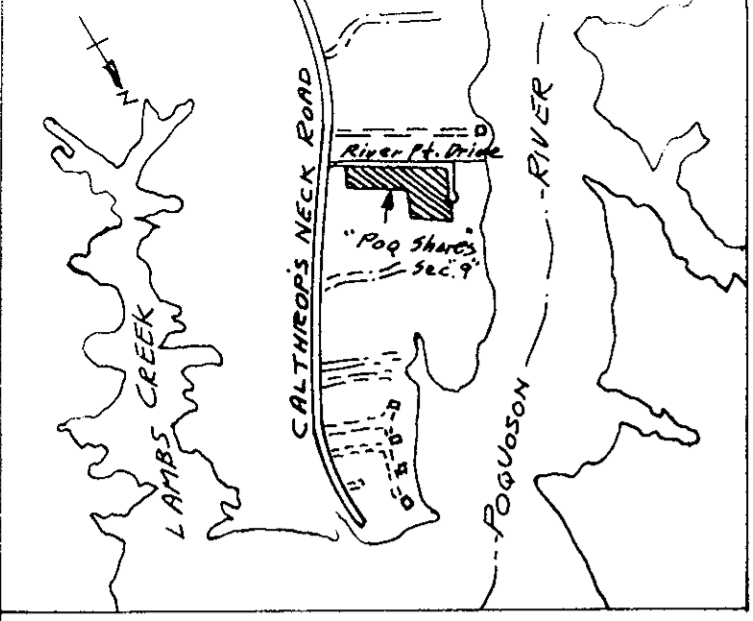



"POQUOSSON SHORES" 311

SECTION 9

JOHN W. LAWSON: CERTIFIED LAND SURVEYOR, N.N., VA.
SCALE: 1"=100' JAN. 15, 1972



VICINITY SKETCH
1" = 2000'



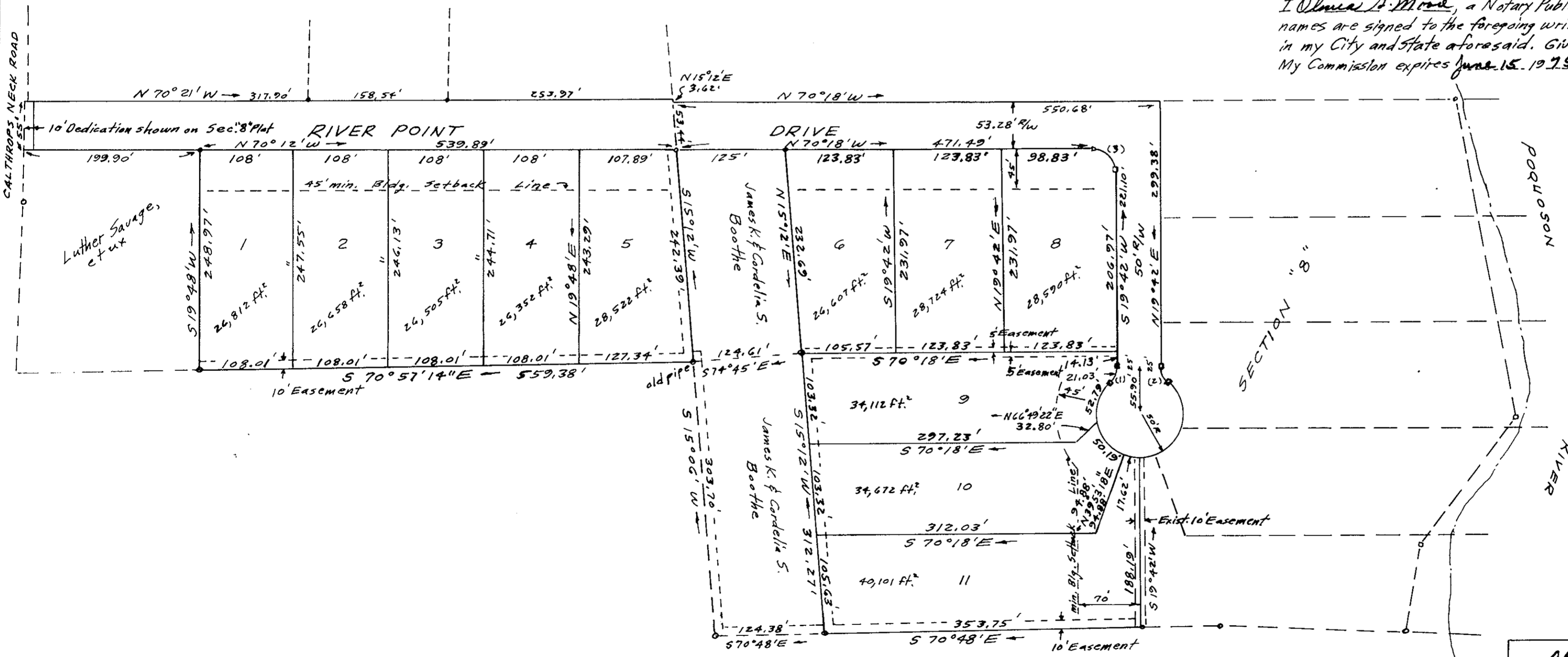
This is to certify that the land embraced in this subdivision is in the name of Poquoson Shores Corporation, and was acquired by the following deeds: (1) Nannie Dryden, widow, to Poquoson Shores Corporation by deed dated Oct. 12, 1966, and recorded Dec. 5, 1968 in D.B. 215 Pg. 727, and Dec. 5, 1966 in D.B. 200 Pg. 177, (2) Nannie Dryden, widow, to Poquoson Shores Corporation by deed dated Dec. 3, 1968, and recorded Dec. 5, 1968, in D.B. 215 Pg. 733, (3) Irving W., Jr. and Levelia Ann Dryden to Poquoson Shores Corporation by deed dated Nov. 25, 1968, and recorded Dec. 5, 1968, in D.B. 215 Pg. 731. All deeds duly recorded in the Clerk's Office of the Circuit Court for York County, Va.

This plat of Subdivision is with the free consent and in accordance with the desires and wishes of the undersigned Owners and Proprietors. Poquoson Shores Corporation
James P. Moore President
Just L. Carnine Secretary

STATE OF VIRGINIA
I Olivia P. Moore, a Notary Public, do hereby certify that the persons whose names are signed to the foregoing writing have acknowledged the same before me in my City and State aforesaid. Given under my hand this 27th day of Jan. 1972. My Commission expires June 15, 1975 Olivia P. Moore Notary Public

Virginia: York County, to wit
In the Clerk's Office of the Circuit Court for York County, this ___ day of ___ 1972, this map was presented and admitted to record as the law directs.
Testee: _____ Clerk: _____
PLAT BOOK _____ Pg. _____

SURVEYOR'S CERTIFICATE
To the best of my knowledge and belief, all of the requirements as set forth in the Ordinance for approval of plats of subdivision for recordation in the County of York, have been complied with.
John W. Lawson: Certified Land Surveyor John W. Lawson



No	R	TAN	Δ	CH.	ARC	CHORD BEARING
1	25'	11.18	48°11'23"	20.41	21.03	S 43°47'41"W
2	25'	11.18	48°11'23"	20.41	21.03	N 04°23'41"W
3	25'	25'	90°00'	35.35	39.27	N 25°18'W

All easements shown are hereby dedicated to York County.

Plat Book No. 8 Page 311

Filed in the Clerk's Office, Circuit Court, York Co., Va. the 27th day of January, 1972

Teste: Melville Bryant, Clerk

Edna Bender, D.C.

1-27-72

DATE:

APPROVED FOR YORK COUNTY William Reeves