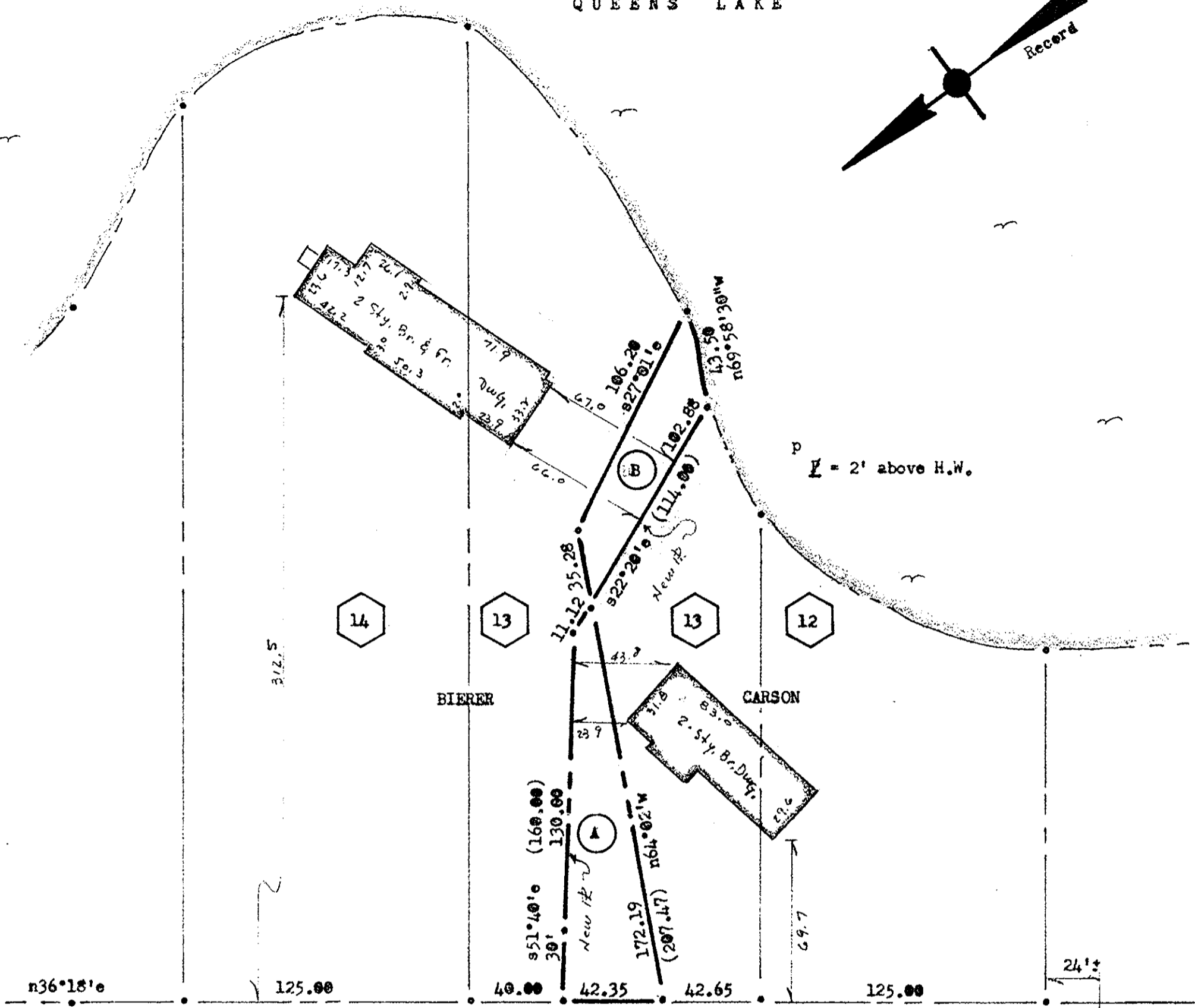



QUEENS LAKE



n36°18'e 125.00 40.00 42.35 42.65 125.00 24'±

50' R/W W. QUEENS DRIVE ROUTE #716

APPROVED

YORK COUNTY BOARD OF SUPERVISORS


BY *William P. Garret*

PLAT APPROVING AGENT.

DATE 1-2-73

VARIATIONS APPROVED

DATE



*Stephen Stephens*

HOLCOMB DRIVE ROUTE #1301

Filed in the Clerk's Office, Circuit Court, York Co., Va.

the 2nd day of Feb 1973

Teste:

MELVILLE I. DRYGAL, Clerk

*Elizabeth L. Bierer*

DB # 2529.323

NOTE: Iron pipes at all corners, Bearings are clockwise, Ref.: P.B. # 5, p. # 96, 7 92. D.B. #100, p. #389, 116 410, 120 554 & 557.

PARCEL "A" - Area: 0.092 Acre, Property of: Howard T. & Elizabeth L. Bierer, To Be conveyed to: J. M. & Elizabeth T. Carson.

PARCEL "B" - Area: 0.064 Acre, Property of: J. M. & Elizabeth T. Carson, To be conveyed to: Howard T. & Elizabeth L. Bierer.

PLAT of: EXCHANGE of LAND Within LOT #13, QUEENS LAKE Properties of: J. M. & ELIZABETH T. CARSON And HOWARD T. & ELIZABETH L. BIERER Scale: 1" = 50' De BRUTON DISTRICT, YORK COUNTY