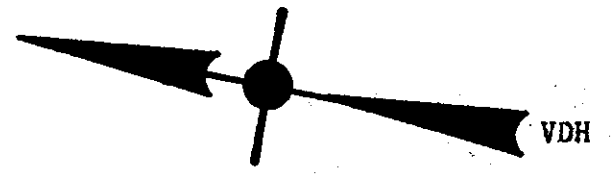
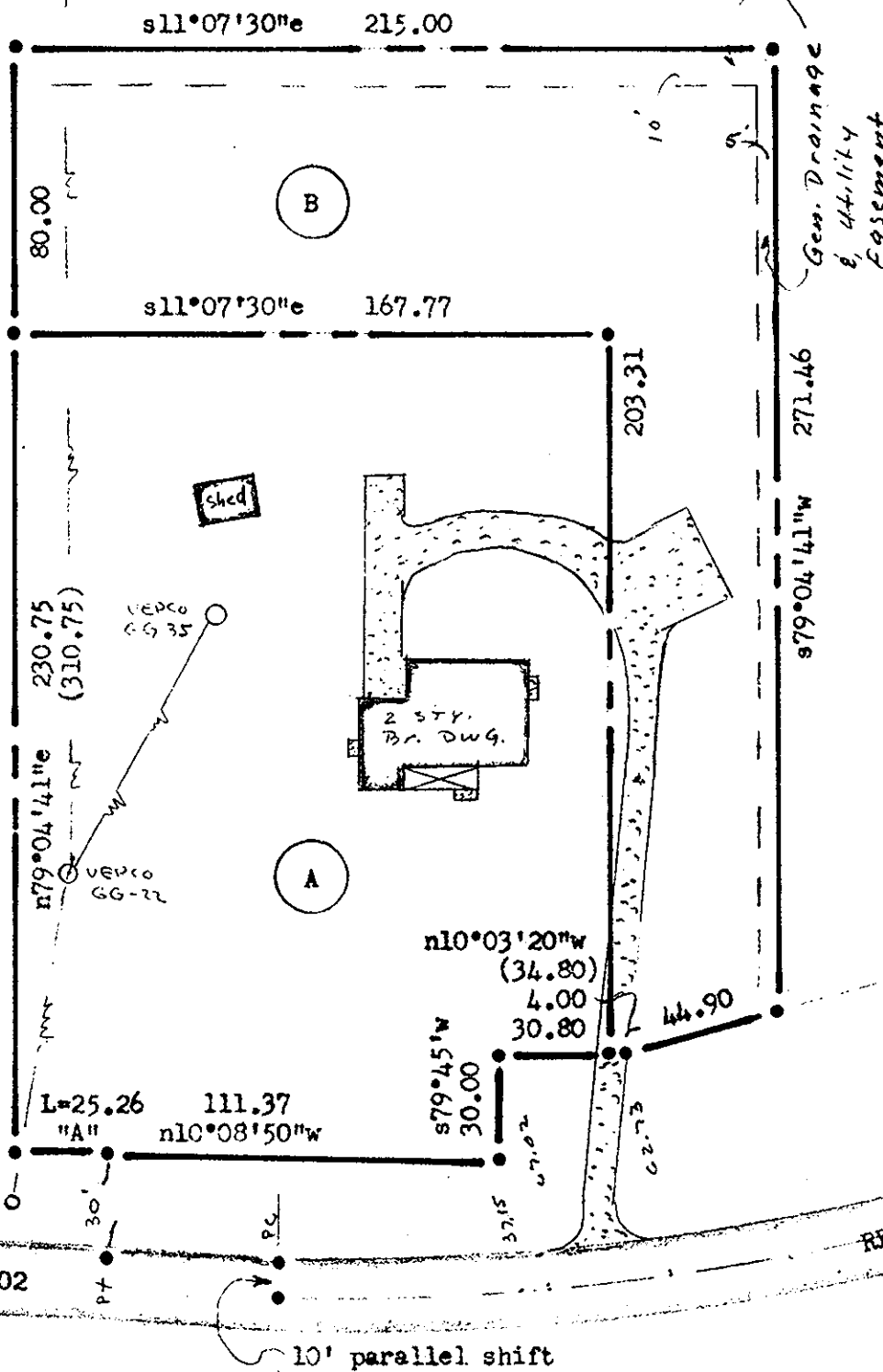


LOT #20, SEC. #3,
OLD QUAKER, Est.

JAMES E. & GLORIA T. MALONEY

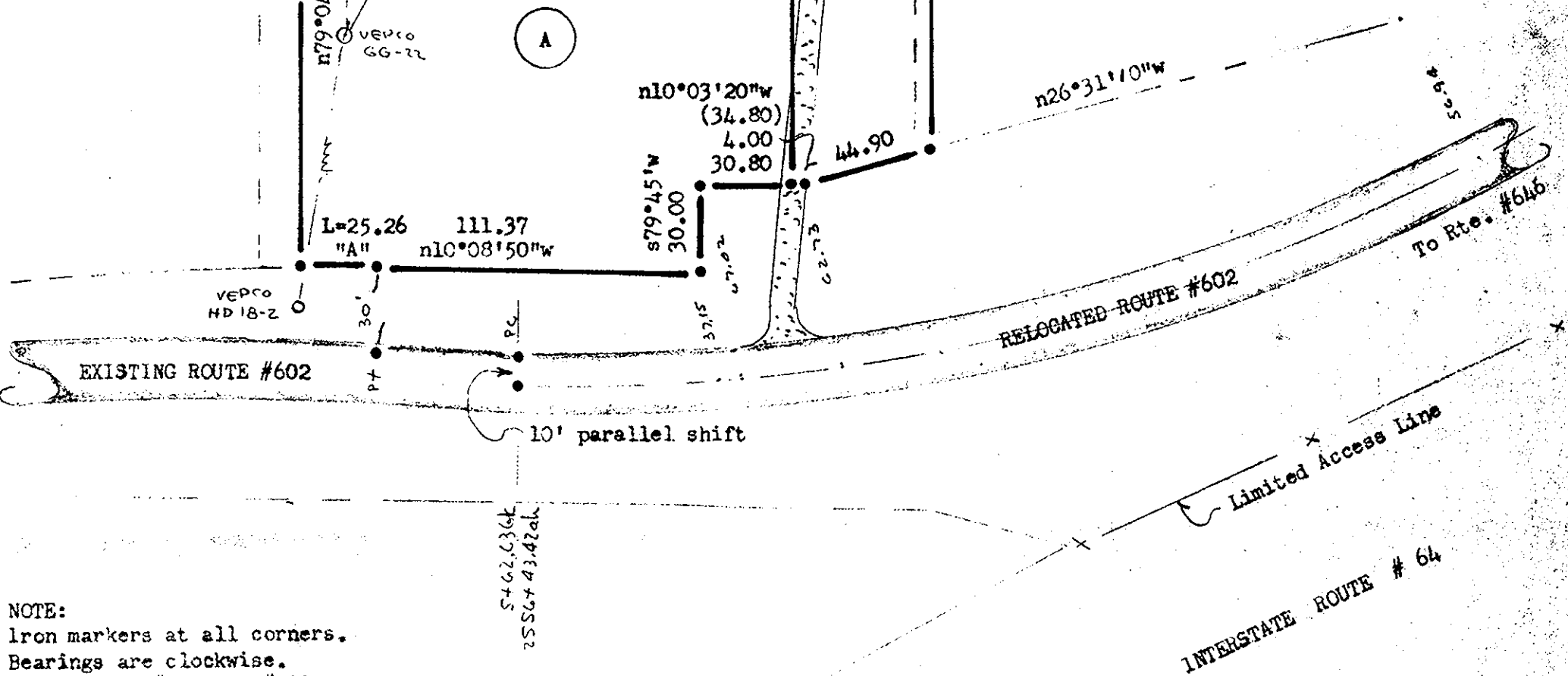


Exist. Rd.



JAMES E. & GLORIA T. MALONEY

LOT #9, SEC. #1,
OLD QUAKER, Est.



NOTE:

Iron markers at all corners.
Bearings are clockwise.
Ref.: D.B. # 27, p. #433,
216 274.

VDH proj. #.0064 - 099 - 102, R/W 201, Sh. #13 & 14,
.0602 - 099 - 118, C-501, Sh. # 3 & 4,

CURVE DATA: "A"
R=1071.74, L=25.26, I=001°21'00", T=10.63, C=25.26, CB=n10°54'30"W.

AREAS: Parcel "A" = 0.872 Acre prveiously conveyed, see DB#216, p. #274.
"B" = 0.609 Acre to be annexed to Parcel "A"
A+B = 1.479 Acre = TOTAL

Filed in the Clerk's Office, Circuit Court, York Co., Va
the 21 day of March 1975

Teste: MELVILLE I. BRYANT, Clerk

Flat Book No. 9 Page 35
DB# 275 p. 37

PLAT of SURVEY
For:
KENNETH F. & JOAN C. JOHNSON
Scale: 1" = 50' Oct. 1974
BRUTON DISTRICT, YORK COUNTY, VIRGINIA