

SUBDIVISION CERTIFICATE

THE SUBDIVISION OF LAND AS SHOWN ON THIS PLAT IS WITH THE FREE CONSENT AND IN ACCORDANCE WITH THE DESIRE OF THE UNDERSIGNED OWNERS.

Robert E. White
ROBERT E. WHITE

Marjorie White
MARJORIE WHITE

STATE OF VIRGINIA County of York
John W. Barlow, A NOTARY PUBLIC IN AND FOR THE SAID COUNTY AND STATE AFORESAID, DO HEREBY CERTIFY THAT Robert E. White AND Marjorie White WHOSE NAME IS SIGNED TO THE ABOVE CERTIFICATE, HAS ACKNOWLEDGED THE SAME BEFORE ME IN MY CITY AFORESAID.
GIVEN UNDER MY HAND AND SEAL THIS 18th DAY OF August 1977

MY COMMISSION EXPIRES December 2, 1980

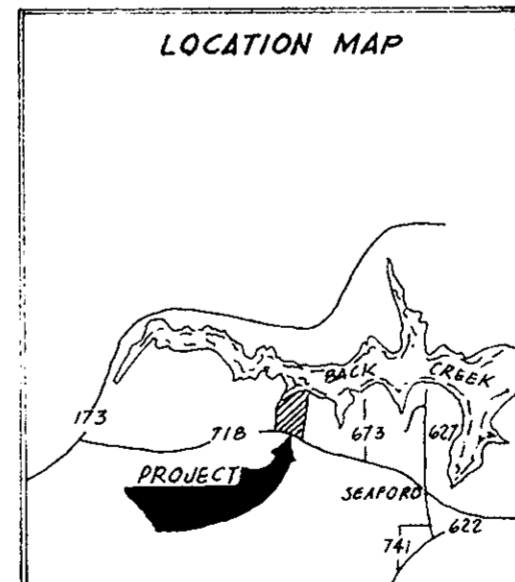
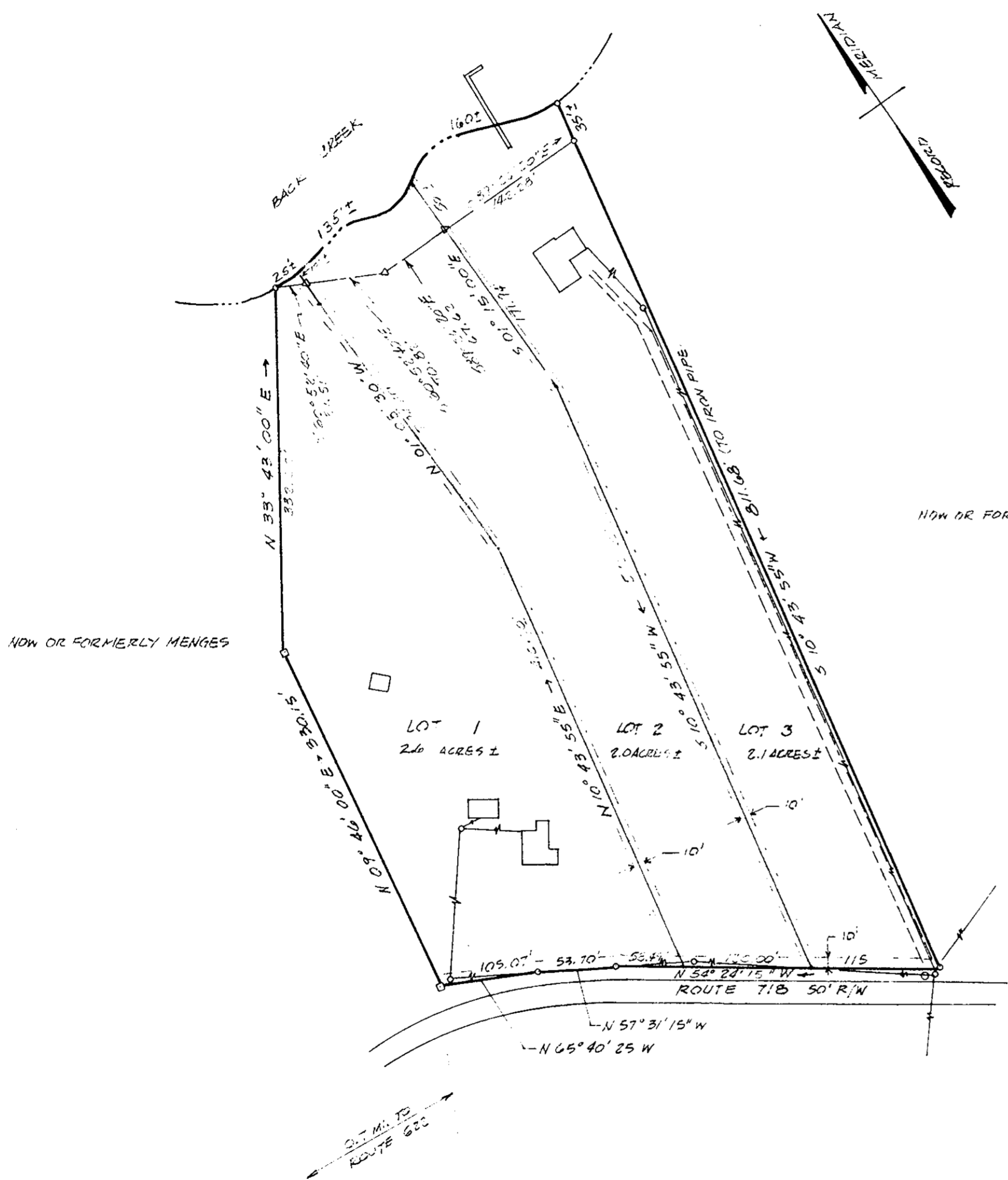
SOURCE OF TITLE
THE PROPERTY EMBRACED WITHIN THE LIMITS OF THIS SUBDIVISION WAS CONVEYED TO ROBERT E. AND MARJORIE WHITE FROM THEODORE AND POLLIE TRAXLER, AND RECORDED IN DEED BOOK 260, PAGE 111, IN THE CIRCUIT COURT OF THE COUNTY OF YORK, VIRGINIA.

SURVEYORS CERTIFICATE
TO THE BEST OF MY KNOWLEDGE AND BELIEF, ALL THE REQUIREMENTS AS SET FORTH IN THE ORDINANCE FOR APPROVING PLATS OF SUBDIVISIONS FOR RECORDATION IN THE COUNTY OF YORK, VIRGINIA, HAVE BEEN COMPLETED WITH.


E. D. Littlepage
E. D. LITTLEPAGE
CERTIFIED LAND SURVEYOR

Lot #2 is suitable for the installation of a septic tank & drain field provided it is installed in that area 50 feet to 150 feet from mean high tide.
David R. Richwing
York County Health Dept.

————— PROPERTY LINE
- - - - - UTILITY/DRAINAGE EASEMENT



APPROVED
BY THE BOARD OF SUPERVISORS
R. E. Olson
Sept. 19, 1977



WOODSON, LITTLEPAGE & DeYOUNG, INC.
ENGINEERS, SURVEYORS & PLANNERS
P. O. DRAWER FU WILLIAMSBURG, VIRGINIA 23185

PARTRIDGE PLACE
SUBDIVISION
LYING IN GRAFTON DISTRICT
YORK COUNTY, VIRGINIA

SCALE: 1" = 100'
DATE: APRIL 19, 1977
DWG. 2127-A

Filed in the Clerk's Office, Circuit Court, York Co., Va.
the 21st day of Sept 1977

Teste:
Edith M. Elliott, Clerk
Edith M. Elliott
9. 9. 1977