


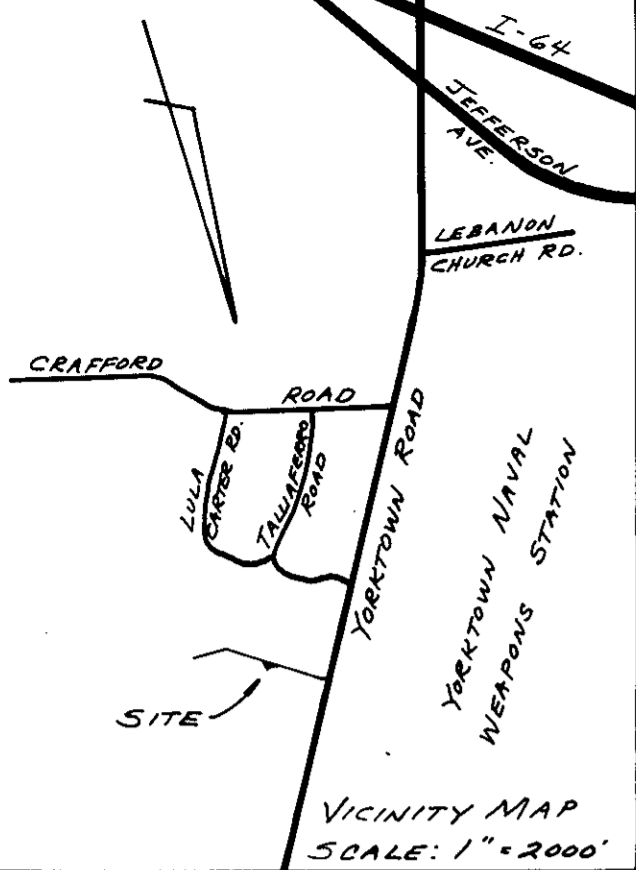
BOUNDARY LINE ADJUSTMENT
BETWEEN THE PROPERTIES OF
SANDRA RAMSEY GAROFOLO
CLAUDE ALLEN RAMSEY, JR.

LOT 2
AND

GEORGE W. MAY
IRIS V. MAY
COUNTY OF YORK, VA.

E. J. KELLER, INC.
LAND SURVEYORS
12716 NETTLES DRIVE
NEWPORT NEWS, VA.

SCALE: 1" = 100' DATE: APRIL 5, 1983




THIS BOUNDARY LINE ADJUSTMENT IS WITH THE FREE CONSENT AND IN ACCORDANCE WITH THE DESIRES OF THE UNDERSIGNED OWNERS.

BY: Sandra Ramsey Garofolo
SANDRA RAMSEY GAROFOLO
I, Edith M. Elliott, A NOTARY PUBLIC IN AND FOR THE County of York, STATE OF Virginia DO HEREBY CERTIFY THAT THE ABOVE NAMED PERSON WHOSE NAME IS SIGNED TO THE FOREGOING WRITING HAS ACKNOWLEDGED THE SAME BEFORE ME IN MY County AND STATE AFORESAID. GIVEN UNDER MY HAND THIS 27th DAY OF Sept, 1983.
Edith M. Elliott
NOTARY PUBLIC

BY: Claude Allen Ramsey Jr.
CLAUDE ALLEN RAMSEY, JR.
I, Edith E. Mason, A NOTARY PUBLIC IN AND FOR THE City of Newport News, STATE OF Virginia DO HEREBY CERTIFY THAT THE ABOVE NAMED PERSON WHOSE NAME IS SIGNED TO THE FOREGOING WRITING HAS ACKNOWLEDGED THE SAME BEFORE ME IN MY City AND STATE AFORESAID. GIVEN UNDER MY HAND THIS 28th DAY OF May, 1983.
Edith E. Mason
NOTARY PUBLIC

BY: George W. May Iris V. May
GEORGE W. MAY IRIS V. MAY
I, Francis Hudson, A NOTARY PUBLIC IN AND FOR THE City of Hampton, STATE OF Virginia DO HEREBY CERTIFY THAT THE ABOVE NAMED PERSONS WHOSE NAMES ARE SIGNED TO THE FOREGOING WRITING HAVE ACKNOWLEDGED THE SAME BEFORE ME IN MY City AND STATE AFORESAID. GIVEN UNDER MY HAND THIS 12 DAY OF December, 1983.
Francis Hudson
NOTARY PUBLIC

TO THE BEST OF MY KNOWLEDGE AND BELIEF, ALL THE REQUIREMENTS AS SET FORTH IN THE SUBDIVISION ORDINANCE OF THE COUNTY OF YORK, VIRGINIA, HAVE BEEN COMPLIED WITH, INCLUDING A CLOSURE OF NOT LESS THAN 1'/10,000'. I CERTIFY THAT MONUMENTS SHOWN ON THIS PLAT WILL BE SET ON OR BEFORE JUNE 1, 1983.



Wayne E. Lewis
WAYNE E. LEWIS, LS

YORKTOWN ROAD RT. 238

AREA TO BE CONVEYED = 0.0414 AC.
NEW AREA WITHIN LOT 2 = 11.4034 AC.

o INDICATES IRON PIPE

APPROVED
YORK COUNTY BOARD OF SUPERVISORS

BY: [Signature]
PLAT APPROVING AGENT
DATE: Feb. 3, 1984

STATE OF VIRGINIA
COUNTY OF YORK
IN THE CLERK'S OFFICE OF THE CIRCUIT COURT FOR THE COUNTY OF YORK THE 3rd DAY OF February, 1984, THIS MAP WAS PRESENTED AND ADMITTED TO RECORD AS THE LAW DIRECTS IN PLAT BOOK 9, PAGE 628.

Deed Book 391 Page 665

TESTE: Edith M. Elliott, Clerk
CLERK
BY: Catharine Bender, DC.

CURVE DATA

NO	DELTA	RADIUS	TAN. ARC	CHORD	CHORD BEARING
1	31°15'49"	225.00'	62.96'	122.77'	121.25' S61°43'29"E