


PLAT  
OF  
PROPERTY OF  
**CURTIS-SMITH ESTATE**  
CITY OF NEWPORT NEWS  
AND  
COUNTY OF YORK, VIRGINIA

DATE: MAY 9, 1985 SCALE: 1" = 400'

I HEREBY CERTIFY THAT THIS SURVEY WAS MADE ON THE GROUND AS PER RECORDED DESCRIPTION AND IS CORRECT; THERE ARE NO ENCROACHMENTS EITHER WAY ACROSS PROPERTY LINES EXCEPT AS SHOWN.

SIGNED: *William D. Moore, Jr.* DATE: MAY 13, 1985  
WILLIAM D. MOORE, JR.  
L.S. 1432



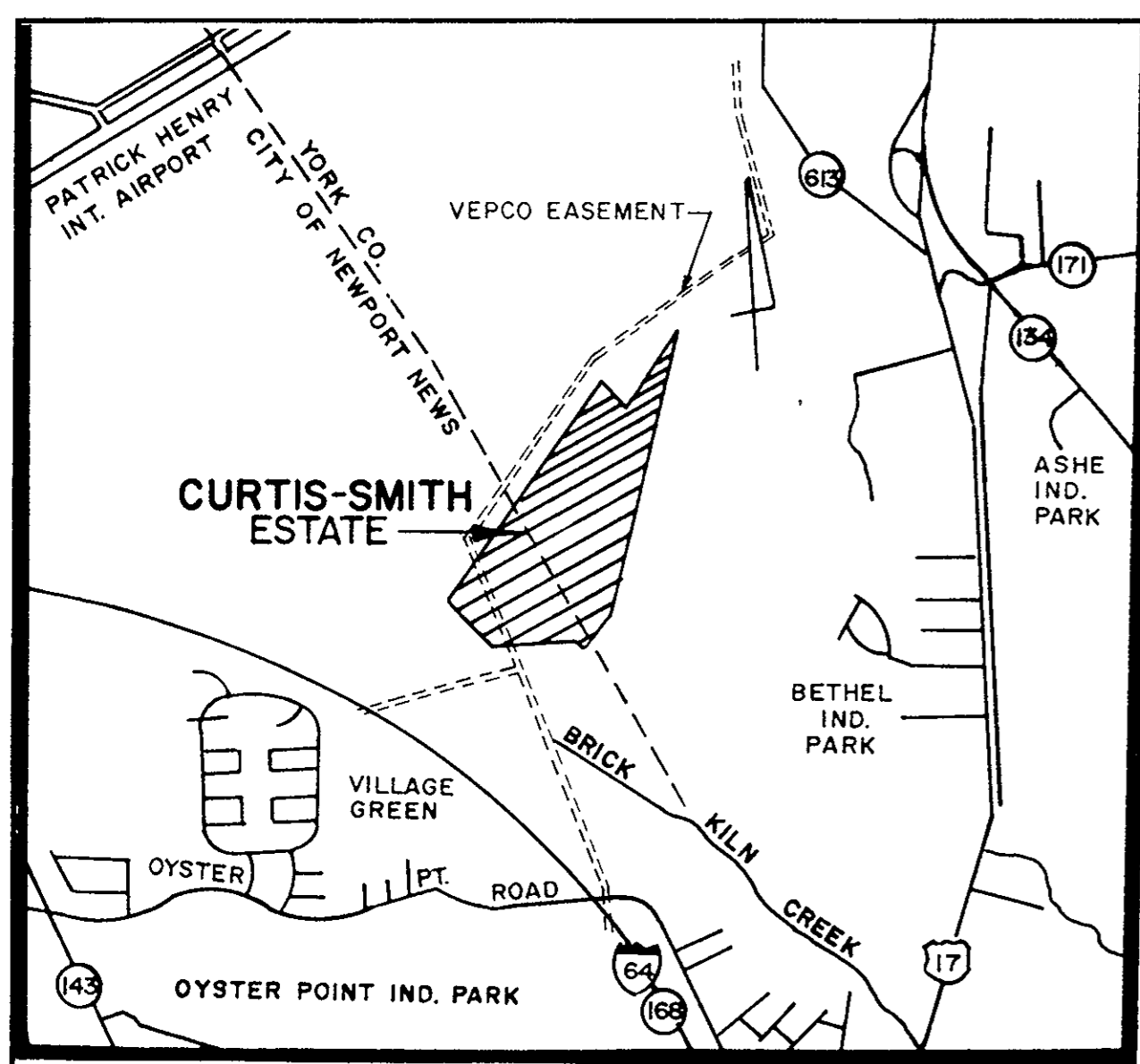
- CURRENT PROPERTY OWNERS:
- FANNIE S. CURTIS  
W.B. 103 p. 417 (WARWICK COUNTY)  
D.B. 244 p. 251 (YORK COUNTY)
  - NANCY CURTIS PETTY  
D.B. 371 p. 129 (YORK COUNTY)
  - WILBUR CARY SMITH MORTON  
D.B. 74 p. 384 (YORK COUNTY)  
W.B. 3 p. 377 (WARWICK COUNTY)

- REFERENCES USED IN PREPARATION OF THIS PLAT:
- D.B. 23, pp. 124 & 125 (YORK COUNTY)
  - W.B. 48, p. 555 ( " " )
  - D.B. 371, p. 129 ( " " )
  - D.B. 56, p. 157 ( " " )
  - D.B. 109, p. 51 (NEWPORT NEWS)
  - D.B. 58, p. 226 (YORK COUNTY)

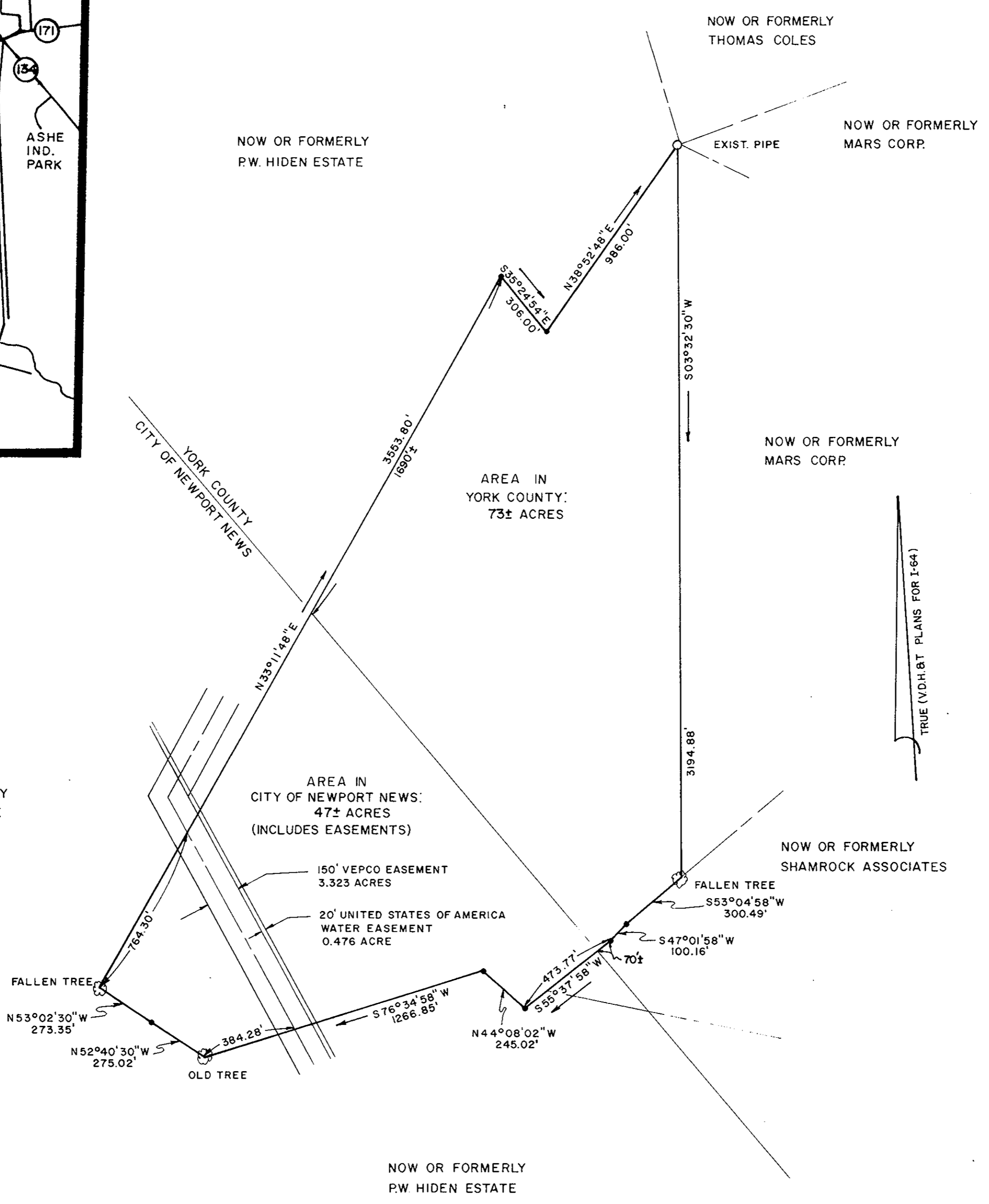
Filed in the Clerk's Office, Circuit Court, York Co., Va.  
the 5<sup>th</sup> day of June 1985

Teste:  
*Edith M. Elliott*, Clerk  
*Henry Stane* D.C.

Plat Book No. 10 Page 122



VICINITY MAP  
SCALE: 1" = 2000'



TOTAL AREA: 120.322 ACRES

NOTE: THIS IS NOT A SUBDIVISION PLAT

PIPES SET SHOWN THUS: ●  
PIPES FOUND SHOWN THUS: ○