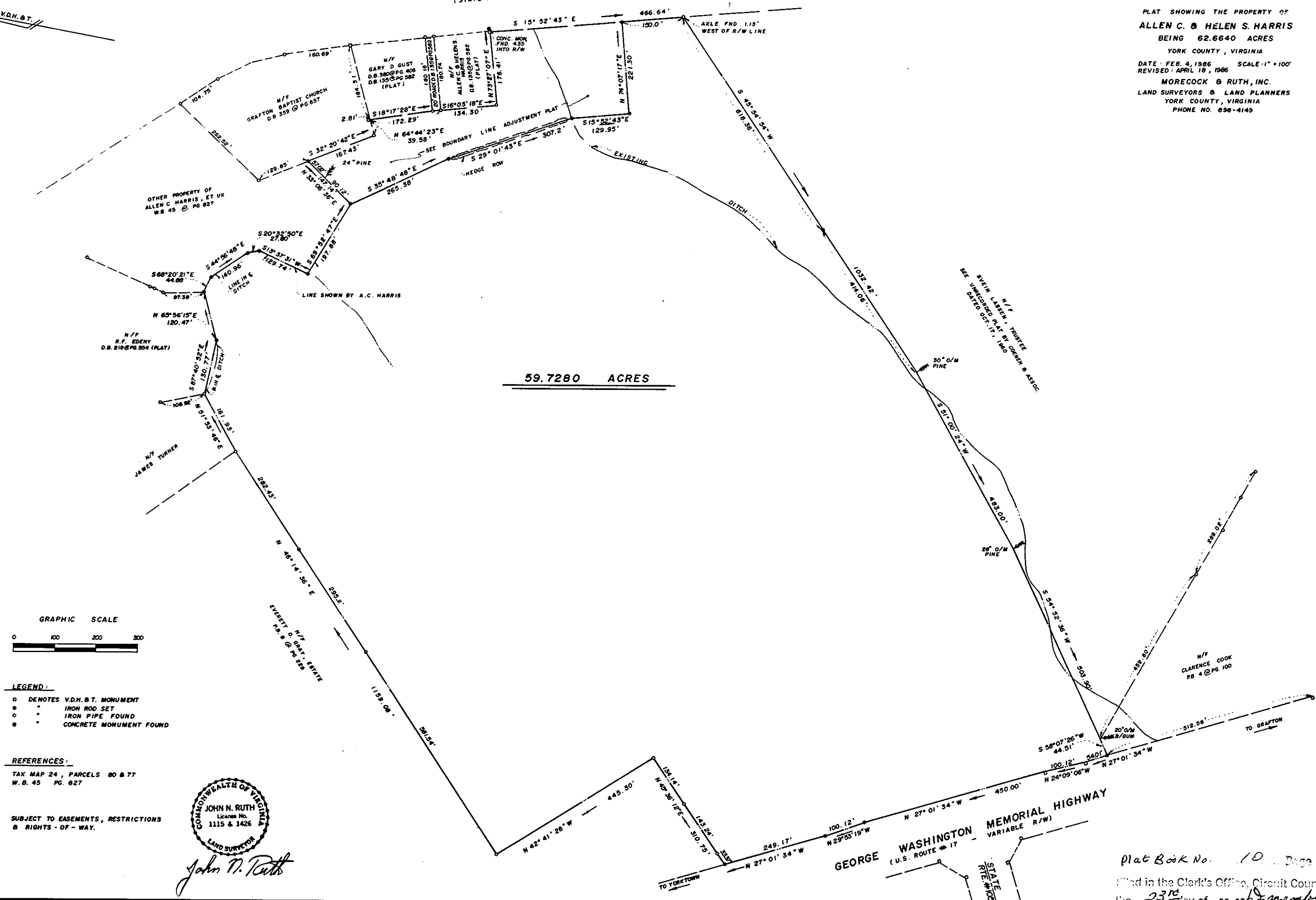


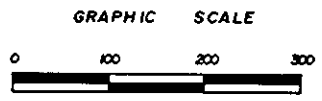
OLD YORK - HAMPTON HIGHWAY  
(STATE ROUTE # 634 - 40' R/W)

PLAT SHOWING THE PROPERTY OF  
ALLEN C. & HELEN S. HARRIS  
BEING 62.6640 ACRES  
YORK COUNTY, VIRGINIA  
DATE: FEB. 4, 1986 SCALE: 1" = 100'  
REVISED: APRIL 18, 1986  
MORECOCK & RUTH, INC.  
LAND SURVEYORS & LAND PLANNERS  
YORK COUNTY, VIRGINIA  
PHONE NO. 696-4149

MERIDIAN PER V.D.H. & T.




59.7280 ACRES



- LEGEND:
- DENOTES V.D.H. & T. MONUMENT
  - IRON ROD SET
  - IRON PIPE FOUND
  - CONCRETE MONUMENT FOUND

REFERENCES:  
TAX MAP 24, PARCELS 80 & 77  
W.B. 45 PG. 827

SUBJECT TO EASEMENTS, RESTRICTIONS  
& RIGHTS-OF-WAY.



*John N. Ruth*

GEORGE WASHINGTON MEMORIAL HIGHWAY  
(U.S. ROUTE # 17)  
STATE RIGHTS VARIABLE R/W

Plat Book No. 10 Page 327

Filed in the Clerk's Office, Circuit Court, York Co., Va.  
on 23<sup>rd</sup> day of Feb. 1986

Teste:  
Edith M. Elliott, Clerk  
*Carol Dresselmeier* D.C.