

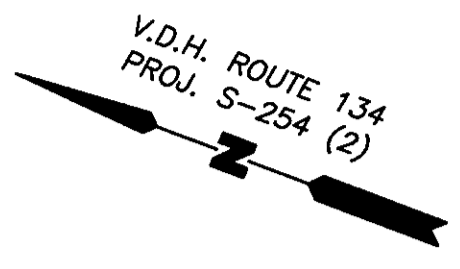
PARCEL RELEASE EXHIBIT
58.825 ACRES, PROPERTY OF
COMMONWEALTH COMMUNITIES, L.C.

BETHEL DISTRICT
COUNTY OF YORK, VIRGINIA

DATE: 8/29/99	SHEET 2 OF 3	SCALE: 1"=100'
PROJECT NO: 96-022		DRAWN BY: SJB

SLEDD & ASSOCIATES, P.C.
ENGINEERS PLANNERS SURVEYORS
11832 ROCK LANDING DRIVE, SUITE 203
NEWPORT NEWS, VIRGINIA 23606
(757) 873-3386

HAMPTON HIGHWAY - STATE ROUTE 134
160' R/W



N/F
COUNTY OF YORK,
PARCEL B
P.B. 12, PG. 473

LONG GREEN BOULEVARD
MATCHLINE SHEET 1


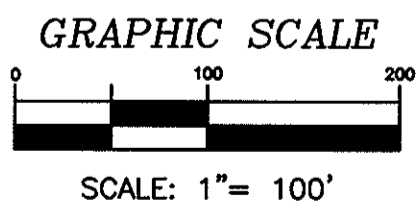
FUTURE
THE GREENLANDS
PHASE TWO
58.825 ACRES

REMAINING LANDS OF
THE COMMONWEALTH COMPANY

LEGEND

- INDICATES POINT FOUND AS DENOTED
- INDICATES V.D.H. CONC. MON. FOUND
- - - - - INDICATES SHEET MATCH LINE

NOTE: REFER TO SHEET 1 FOR LINE & CURVE DATA TABLES.



Filed in the Clerk's Office, Circuit Court, York Co., Va.
this 31st day of August 19 99
Nancy B. Kana, Clerk
Kristen A. Nelson, D.C.

Plat book 13 page 42

